


**PROPOSED SUKHAVASI SUKRUTI LAYOUT IN
S.NOS: 27P & 28 P OF
RAMAVARAM VILLAGE, ANANDAPURAM MANDAL,
VISAKHAPATNAM DIST.
BELONGS TO: M/S. L.G.CONSTRUCTIONS.**


LAND USE ANALYSIS :

SL.NO.	DESCRIPTION	EXTENT Acs.-cts.	PERCENTAGE
1.	PLOTTED AREA	5.89	59.74
2.	ROADS AREA	2.98	30.22
3.	OPEN SPACE (Including green belt)	0.99	10.04
TOTAL		9.86	100.00

PLOTS DETAILS :

SL.NO.	PLOT SIZE	PLOT AREA in Sq. yds.	NO. OF PLOTS
1	50' X 90'	500.00	3
2	60' X 70'	466.66	2
3	50' X 70'	388.88	44
4	40' X 70'	311.11	5
5	40' X 65'	288.88	4
6	36' X 50'	200.00	9
7	36' X 45'	180.00	3
8	18' X 45'	90.00	19
9	18' X 40'	80.00	7
10	18' X 30'	60.00	11
TOTAL NO. OF PLOTS			107

 LAYOUT BOUNDARY.

 PLOTS MORTGAGED TO VUDA :
PLOT Nos : 7 TO 12, 41 TO 47 & 66 (TOTAL 14 NOS.)
EXTENT :Ac.0.92 Cts.

OWNER'S SIGNATURE 
T. S. GOPAL
Licensed Civil Engineer
Regd. No. 281/10
Urban Development Authority
VISAKHAPATNAM
Cell : 9963010766, 2538082189
LICENSED SURVEYOR

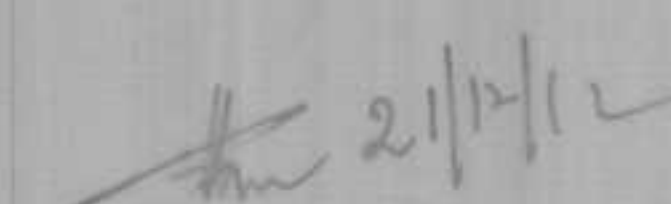
SCALE : 1" = 66'-0"
FILE R.C.No: 1179/12/L6
L.P.No: **1/2013**


A.D.M


Asst. Planning officer


Planning officer-1/c


Chief urban planner


VICE-CHAIRMAN

**VISAKHAPATNAM URBAN
DEVELOPMENT AUTHORITY**

