

**PROPOSED LAYOUT PLAN
FOR RESIDENTIAL PLOTS
IN S.NOS: 136p,137p & 138p
OF PEDDAPADU - VILLAGE,
SRIKAKULAM - MANDAL
SRIKAKULAM -DISTRICT.**

Belongs To: Hi-Tech Promoters & Constructions Pvt Ltd
Rep. By: Sri BHASKAR CHOWDARY (Director)

LAND USE ANALYSIS :-

SL.NO.	DESCRIPTION	EXTENT (AC - CTS)	PERCENTAGE
1.	PLOTTED AREA	1.96	54.15 %
2.	MIXED LAND USE	0.06	
3.	ROADS AREA	1.33	35.66 %
4.	OPEN SPACE	0.38	10.19 %
TOTAL AREA		3.73	100.00 %

PLOT DETAILS:-

SL.NO.	PLOT SIZE	PLOT AREA IN Sq Yds	NO OF PLOTS
1	30' X 56'	186.66	07
2	40' X 40'	177.77	04
3	30' X 50'	166.66	33
4	18' X 80'	160.00	01
5	30' X 40'	133.33	02
6	20' X 40'	88.88	10
TOTAL NO OF PLOTS			57

AREA STATEMENT

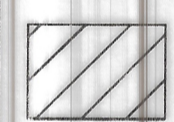
S.NO.	EXTENT
136/1	0.15
137/5	1.67
138/12	0.48
138/13	0.32
138/20	1.11
TOTAL	3.73

 LAYOUT BOUNDARY

SCALE :
1" = 66'-0"




FILE R.C. NO:- 2824 / 2016 / L9
L.P. NO:- 130/2016

 PLOTS MORTGAGED TO VUDA
PLOT NO'S:1 TO 8
TOTAL NO. OF PLOTS: 08
TOTAL EXTENT: AC 0.31 CTS

For HI-TECH PROMOTERS & CONSTRUCTIONS PVT. LTD.


Director
OWNERS SIGN.



H. LAKSHMI NARAYANA
Vuda Licensed Civil Engineer - Surveyor
Regd. No. 104/2015-2018
Visakhapatnam Urban Development Authority
VISAKHAPATNAM
Ph : 7093141567

LICENSED SURVEYOR

X. Rama Rao
1/7/16
S/D MAN

PLANNING OFFICER


17/16
Chief Urban Planner


VICE CHAIRMAN

VISAKHAPATNAM URBAN
DEVELOPMENT AUTHORITY

