




**PROPOSED VUDA LAY OUT FOR
FOR RESIDENTIAL PLOTS
IN S.Nos: 244/1,2,3P,4,5,6,7,8P OF
CHANDULURU - VILLAGE
L.KOTA MANDAL,
VIZIANAGARAM DISTRICT
(LAND BELONGS TO - I.PRASAD)**

S.No	Land Details	AC.CTS	Percentage
1.	Ploted AREA (including mix. land use and cws)	2.28 Cents	53.15%
2.	Road AREA	1.585Cents	36.84%
3.	Open SPACE	0.43 Cents	10.01%
Total Ac.		4.295 Cents	100.00%

Plot Details			
S.No	Plot Size	Plot Area in Sq.yds	No. of Plots
1	33' x 50'	183.33	31
2	30' x 50' (LIG)	166.66	22
3	18' x 30' (EWS)	60.00	13
TOTAL NO OF PLOTS			66

-  LAYOUT BOUNDARY
-  MIXED LAND USE
Extent :Ac. 00-18 cts
-  Plots Mortgaged to VUDA
Plots Nos :1&2,6to11
Total No of plots :8
Extent :Ac 0.43cts

Prasad
OWNER SIGNATURE

S. Gopal Rao
S.GOPALA RAO
Licensed Surveyor
11A/2015.2018/VUDA
Visakhapatnam
LICENSED SURVEYOR

FILE R.C. NO:2707/2016/LB
SCALE : 1" = 66'



L P NO: 161/2016

B. Agas
4/19/16
A.D.M

[Signature]
21/9/16
CHIEF URBAN PLANNER

Ch. Ramalobhini
4/9/16
J.P.O

[Signature]
20/09/16
ASST PLANNING OFFICER

[Signature]
VICE CHAIRMAN

**Visakhapatnam Urban
Development Authority**



AREA STATEMENT		
SL.NO	SY NO/SUB-DIVISION	AC.CTS
1	244/1	AC-0.27CTS
2	244/2	AC-0.32CTS
3	244/3P	AC-2.745CTS
4	244/4	AC-0.01CTS
5	244/5	AC-0.17CTS
6	244/6	AC-0.04CTS
7	244/7	AC-0.13CTS
8	244/8P	AC-0.61CTS
TOTAL EXTENT		AC-4.295 CTS