

PROPOSED LAYOUT PLAN
IN S.Nos: 103/1 & 105/2 TO 12,
13P,14,15,16,17 & 18 OF GOPALAPURAM
VILLAGE, ANAKAPALLI MANDAL,
VISAKHAPATNAM DISTRICT.



BELONGS TO :-
SMT M SRILAKSHMI & OTHERS

LAND USE ANALYSIS:-

S.NO	DESCRIPTION	EXTENT IN Acs.-cts.	PERCENTAGE
1.	PLOTTED AREA	4.59	58.85%
2.	ROADS AREA	2.42	31.02%
3.	OPEN SPACE AREA	0.79	10.13%
TOTAL AREA		7.80	100.00%

PLOTS DETAILS:-

S.NO	PLOT SIZE AREA	PLOT AREA IN Sq.Yds.	NO.OF PLOTS	TOTAL AREA IN Sq.Yds.
1	30' X 60'	200.00	13	2400.00
2	30' X 50'	166.66	85	14166.10
3	40' X 50'	222.22	2	444.44
4	50' X 75'	416.66	1	416.66
5	20' X 40' (E.W.S.)	88.88	16	150.00
6	18' X 36' (E.W.S.)	72.00	24	1728.00
7	18' X 45' (E.W.S.)	90.00	12	1080.00
TOTAL NO. PLOTS			153	

-  PROPOSED LAYOUT BOUNDARY
-  PLOTS MORTGAGED TO VUDA-
PLOT NOS: 19, 20, 59 TO 79
EXTENT: Acs :0.67

M. Sreedhar
M. Sreedhar
S. Anitha
D. Padmatilini
OWNER'S SIGN

[Signature]
Hema Anand
Licensed Surveyor
Licence No - 41 2012
VUDA Visakhapatnam
Call No - 9441142799
LICENSED SURVEYOR

SCALE: 1" = 66'-0"
FILE: L.T.No:317/2011/L1
L.P. NO: 18/2013



[Signature]
2-1-2013

S/D MAN

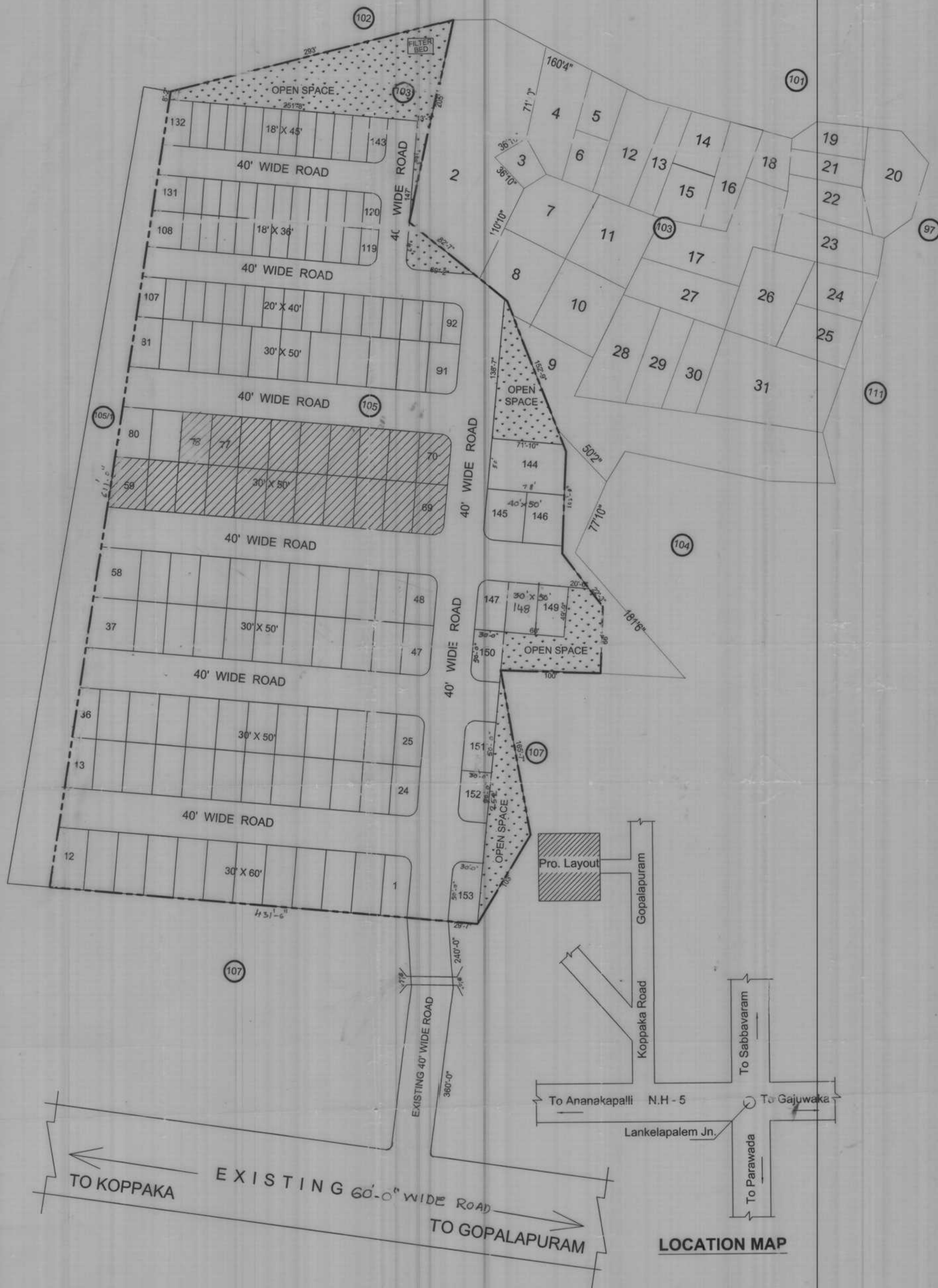
CHIEF URBAN PLANNER

[Signature]
2-1-2013
T.P.A.

DY. DIRECTOR

VICE - CHAIRMAN

VISAKHAPATNAM URBAN
DEVELOPMENT AUTHORITY



LOCATION MAP