



PROPOSED LAYOUT PLAN
OF Smt. G. RAJESWARI &
OTHERS IN T.S. NO. 777/2&3 OF
G.M. WARD AT ANAKAPALLE
TOWN

LAND USE ANALYSIS

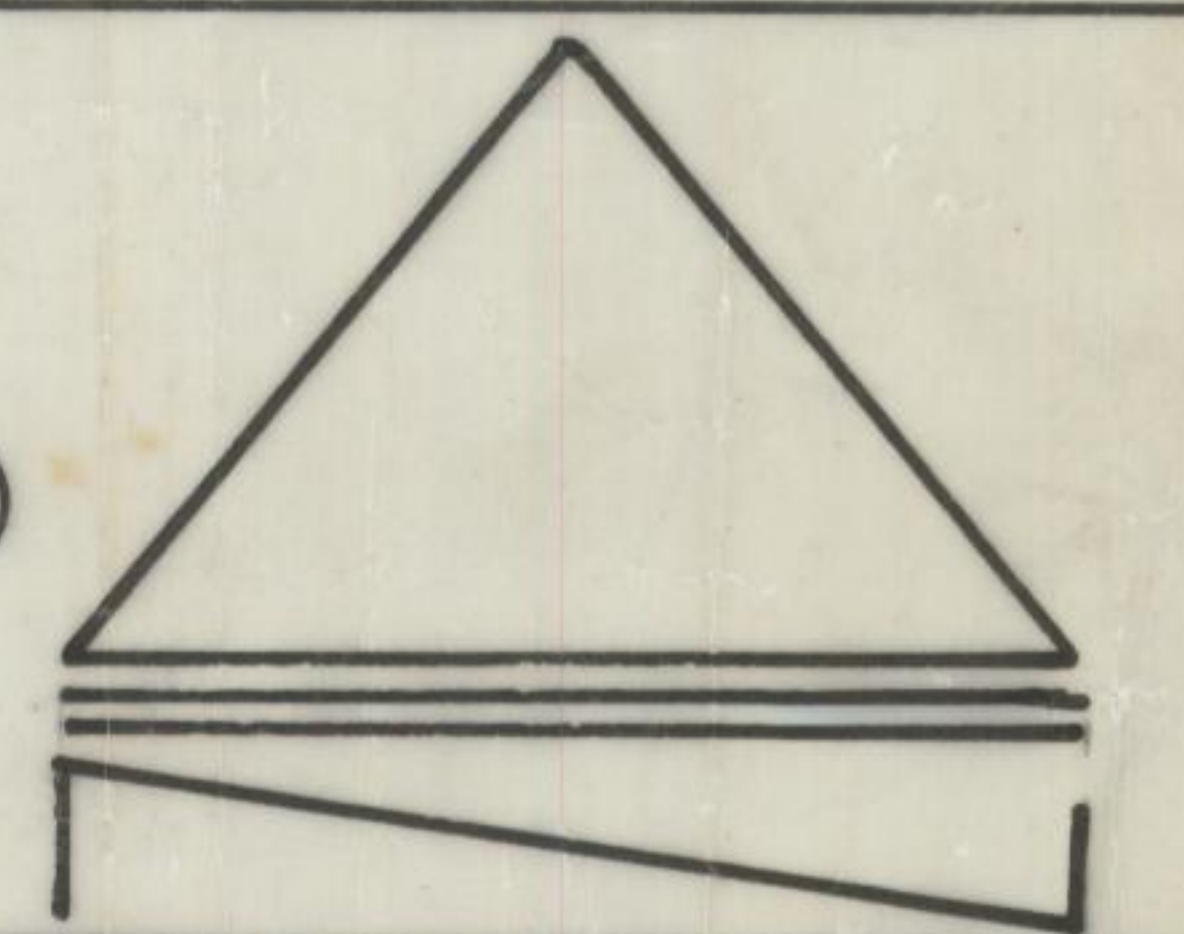
SL.NO.	DESCRIPTION	EXTENT AC-CT	PERCENTAGE
1	PLOTTED AREA	0.87	60.41
2	ROADS AREA	0.38	26.39
3	100 R/W AREA	0.04	2.78
4	OPEN SPACE AREA	0.15	10.42
TOTAL EXTENT OF LAYOUT		1.44	100.00

 LAYOUT BOUNDARY

 100.0 ROAD WIDENING PORTION

SL. NO.	SIZE OF PLOTS	NO. OF PLOTS
1	39.0 X 55.0 (AVERAGE)	
TOTAL NO OF PLOTS		18 NOS.

SCALE: 1" = 33'-0"
FILE: RC. NO. 965/93 / G1
(LINK FILE: RC. NO. 3878/86/G3)
VUDA-R. NO. 82, Dt. 12-7-96
L.P. NO. 19/96 (BLP-1/89)



G. Subbarao
T.P.S. 30-7-96

V. Jyothi
J.P.O. 30/7/96

A. Balu Rao - 30/7/96.
ASST PLANNING OFFICER

S. Srinivas 30-7-96.
PLANNING OFFICER

[Signature]
CHIEF PLANNING OFFICER

[Signature]
VICE CHAIRMAN

VISAKHAPATNAM URBAN
DEVELOPMENT AUTHORITY

TO ANAKAPALLI ↑
W I D E R O A D
100'-0"
TO PUDIMADIKA ↓

