



**PROPOSED LAY OUT
PLAN FOR S.NOS. 12/P,
67/P, 68/P. OF JUTTADA
VILLAGE PENDURTHI
MANDAL VISAKHAPATNAM
DISTRICT.**


BELONGS TO SRI K. ANJI BABU (ABK NAGAR)





LAND USE ANALYSIS

SL. NO.	DESCRIPTION	EXTENT (AC-CT)	PERCENTAGE
1.	PLOTTED AREA	5.80	59.18
2.	ROADS AREA	3.01	30.71
3.	OPEN SPACE AREA	0.99	10.11
TOTAL EXTENT OF LAYOUT		9.80	100.00

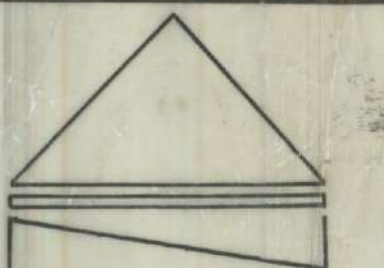
LAYOUT BOUNDARY

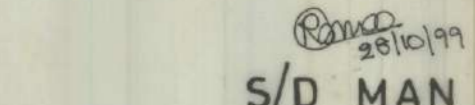
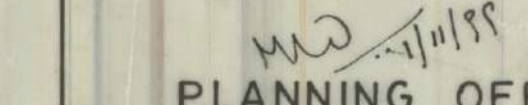
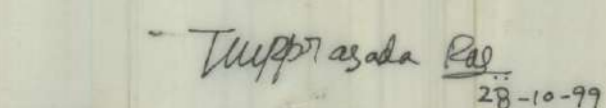

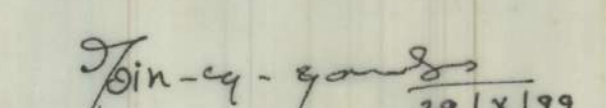

SL. NO.	SIZE OF PLOTS	NO. OF PLOTS
1.	40 X 60	105
2.	40 X 65	3
TOTAL NO. OF PLOTS		108

 DELETED PLOT NOS. 43 TO 48 (6 PLOTS) DUE TO APPROACH ROAD NOT AVAILABLE. THESE PLOTS SHALL BE RELEASED AFTER OBTAINING PERMISSION FROM THE REVENUE AUTHORITY FOR THE GOVT LAND (AC-09 CENTS) (X-1) AND (X-2) FOR FORMATION OF ROAD PORTION AND THE GOVT LAND (AC 0.11 CENTS) (L-1) FALLEN IN PLOTTED AREA AS SHOWN IN PLAN.

 TO PURCHASE ADJACENT LAND FOR GET REGULAR PLOTS.
 APPROACH ROAD FORMED.
 GOVT. LAND TO BE PURCHASED BY THE APPLICANT.
 GOVT. LAND WHICH REQUIRED PERMISSION FROM THE REVENUE AUTHORITY.

SCALE: 1"=132'-0"
 FILE: RC. NO. 1220/97/62
 B.L.P. NO. 15/98
 L.P. NO. 19/99



 S/D MAN	 PLANNING OFFICER
 JUNIOR PLANNING OFFICER	 CHIEF PLANNING OFFICER
 ASSI PLANNING OFFICER	 VICE-CHAIRMAN

**VISAKHAPATNAM URBAN
DEVELOPMENT AUTHORITY**