


LAY-OUT IN S. NO:115/1,2&7 OF
MADHURAWADA VILLAGE,
CHINAGADILA MANDAL,
VISAKHAPATNAM DISTRICT.
belongs to: smt. A. LAKSHMI DEVI &
OTHERS.

LAND USE ANALYSIS:

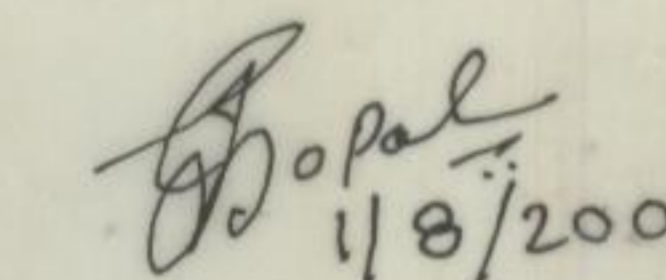
SL.NO.	DESCRIPTION	EXTENT ACS.-CTS.	PERCENTAGE
1.	PLOTTED AREA	1-58	59.85 %
2.	ROADS AREA	0-73	27.65 %
3.	OPEN SPACE	0-33	12.50 %
TOTAL		2-64	100.00 %

PLOTS DETAIL:

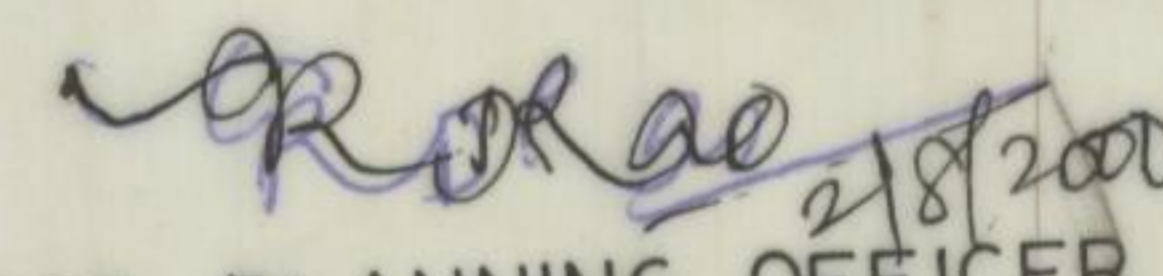
SL.NO.	SIZE OF PLOTS	NO. OF PLOTS
1.	36' x 50'	11
2.	40' x 60'	9
3.	40' x 70'	6
TOTAL NO. OF PLOTS		26


 LAY-OUT BOUNDARY.


SCALE: 1" = 132' 0"
File R.C.No: 1135/97-G3
L.P.No: 19/2000 (B.L.P.No 2/99)

DRAWN BY

1/8/2000
ARCH. D'MAN

G. Kameswari 1.8.2000
JUNIOR PLANNING OFFICER


2/8/2000
ASST. PLANNING OFFICER


CHIEF PLANNING OFFICER


VICE-CHAIRMAN

VISAKHAPATNAM URBAN
DEVELOPMENT AUTHORITY

