


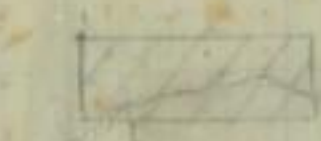
PROPOSED LAY OUT IN S.NOS  
5/P& 9/P OF VADLAPUDI VILLAGE  
GAJUWAKA MANDAL V.S.P.  
OF SRI M.CHALAMAYYA &  
OTHERS

TOTAL EXTENT: AC. 3.72

SL.NO.	DESCRIPTION	EXTENT	PERCENTAGE
1.	PLOTTED AREA	2.21	59.41%
2.	ROADS AREA	1.12	30.11%
3.	PARK AREA	0.39	10.48%
TOTAL EXTENT AC.		3.72	100.00%


SLNO.	SIZE OF PLOTS	NO. OF PLOTS
1	30'-0" X 50'-0"	10
2	40'-0" X 60'-0"	20
3	40'-0" X 65'-0"	6
4	40'-0" X 75'-0"	5
TOTAL		41

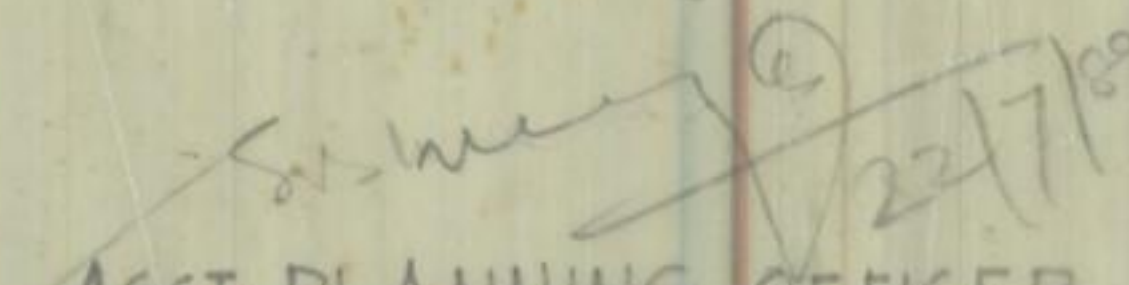
 LAY OUT BOUNDARY.

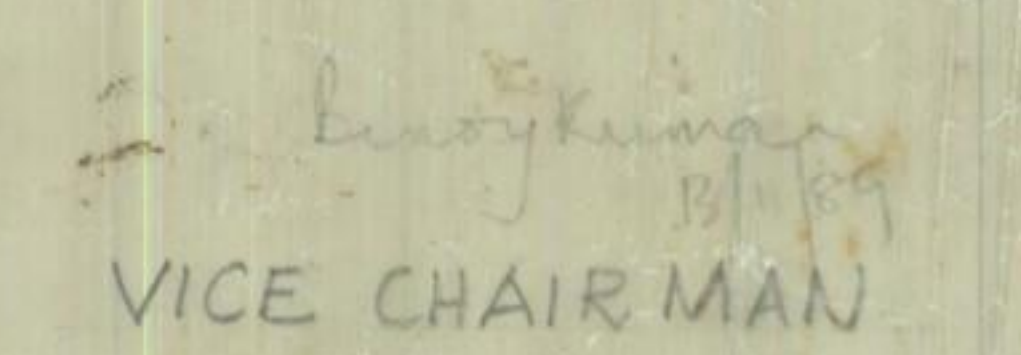
 THE PARTY HAS PURCHASED THE LAND FROM THE NEIGHBOUR FOR REGULAR DEPTH OF PLOTS

FILE NO. 1433/89/62  
SCALE: 1" = 66 FT.  
L.P. NO. 21/91

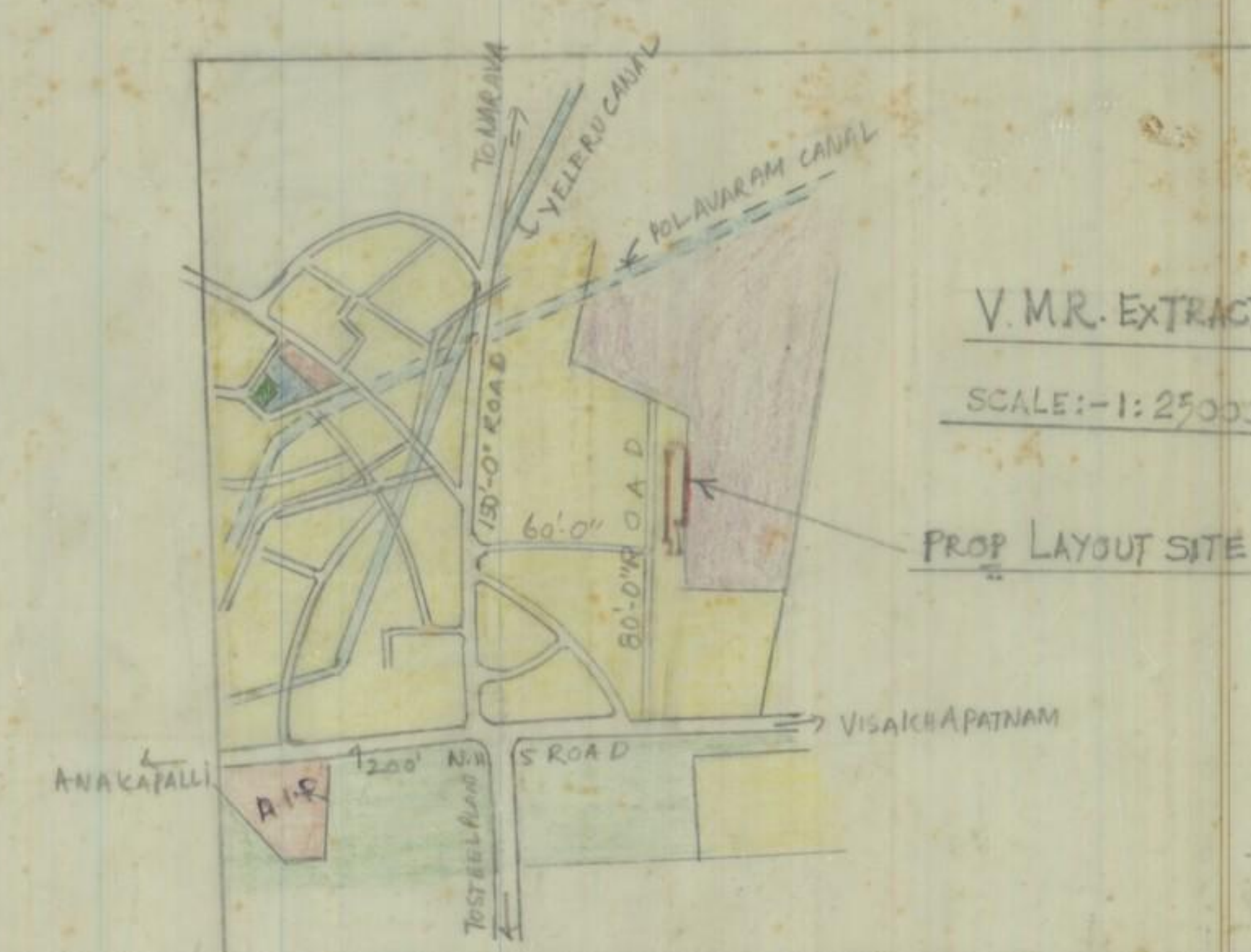
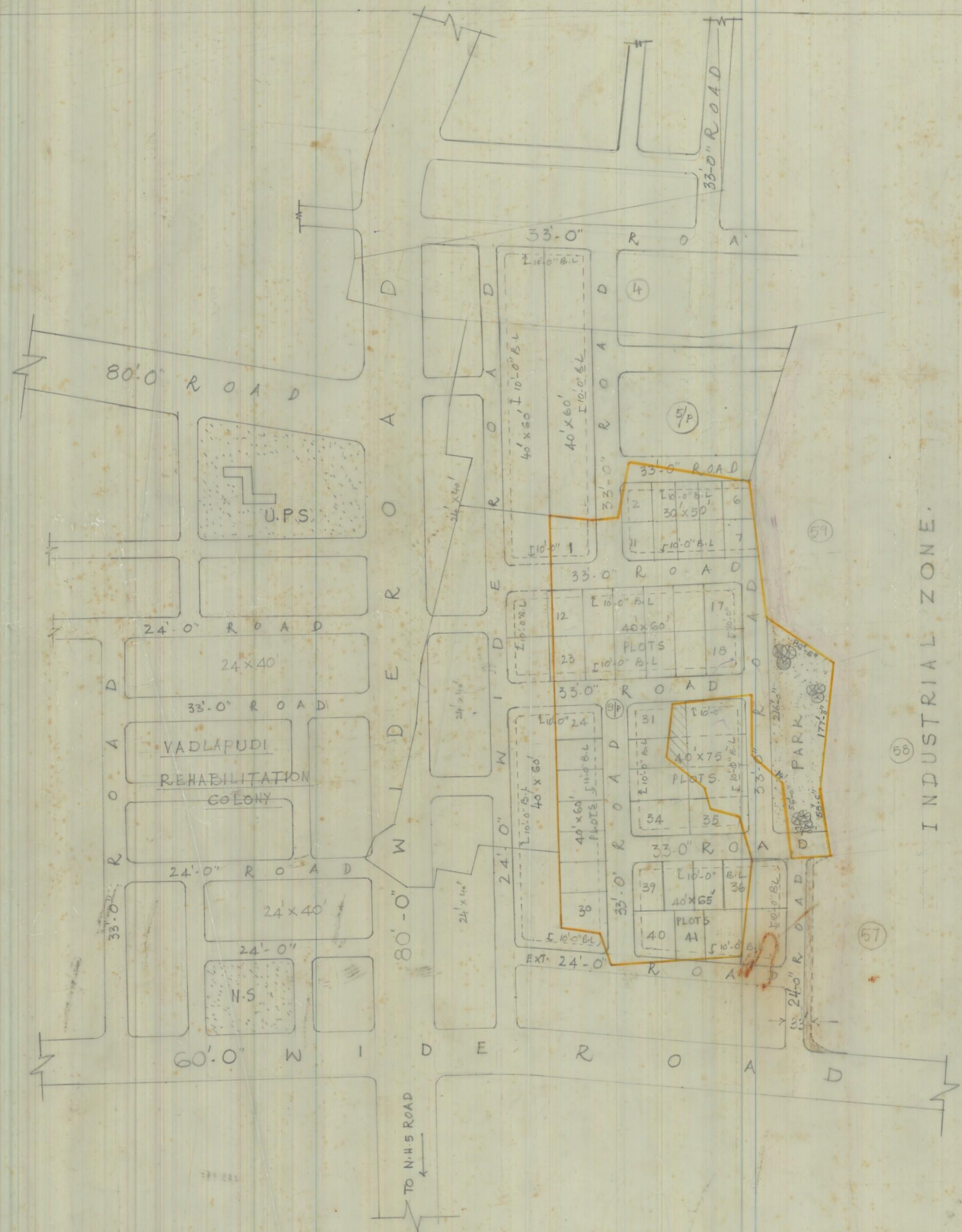
A. Sahu Rao  
JUNIOR PLANNING OFFICER

  
CHIEF PLANNING OFFICER

  
ASST. PLANNING OFFICER

  
VICE CHAIRMAN

VISAKHAPATNAM URBAN  
DEVELOPMENT AUTHORITY



1/201

1/201