

**"SIVAJI GARDENS"**  
 LAY-OUT IN S.NO: 86/part OF  
 SANIVADA VILLAGE, GAJUWAKA (M),  
 VISAKHAPATNAM DIST.

**LAND USE ANALYSIS :-**


SL.NO.	DESCRIPTION	EXTENT ACS.-CTS.	PERCENTAGE
1.	PLOTTED AREA	1-99	58.88
2.	ROADS AREA	1-05	31.06
3.	OPEN SPACE AREA	0-34	10.06
<b>TOTAL AREA</b>		<b>3-38</b>	<b>100.00</b>

**PLOTS DETAIL :-**

SL.NO.	PLOT SIZE	NO. OF PLOTS
1.	40' x 60'	3
2.	40' x 50'	34
3.	30' x 50'	7
<b>TOTAL NO. OF PLOTS</b>		<b>44</b>


— — — — — PROPOSED LAY-OUT BOUNDARY

SCALE : 1" = 66'-0"


NORTH  



For CREATIVE ENGG. CONSTRUCTIONS  
 M.A. Dasasimha Rao  
 II/B MANAGING PARTNER

Owner's Sign.


  
**VENU GOTTIPATI**  
 LICENSED ENGINEER, V.M.C  
 Licence No: L. Er. 37/04  
 Licensed Surveyor

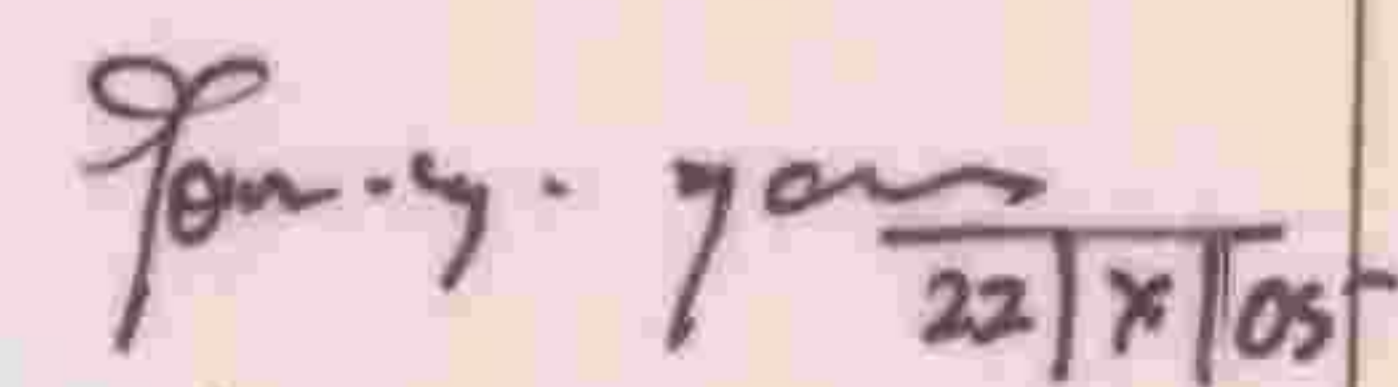
FILE R.C.No:4010/05/L3 L.P.No: 21/2005


 35'-0" LEFT FOR N.H.-5 ROAD WIDENING  
 AREA : Acs. 0-495 cts.

 PLOTS MORTGAGED TO VUDA - 12 nos.  
 PLOT Nos: 27 TO 38 Extent : Acs. 0-51 cts.

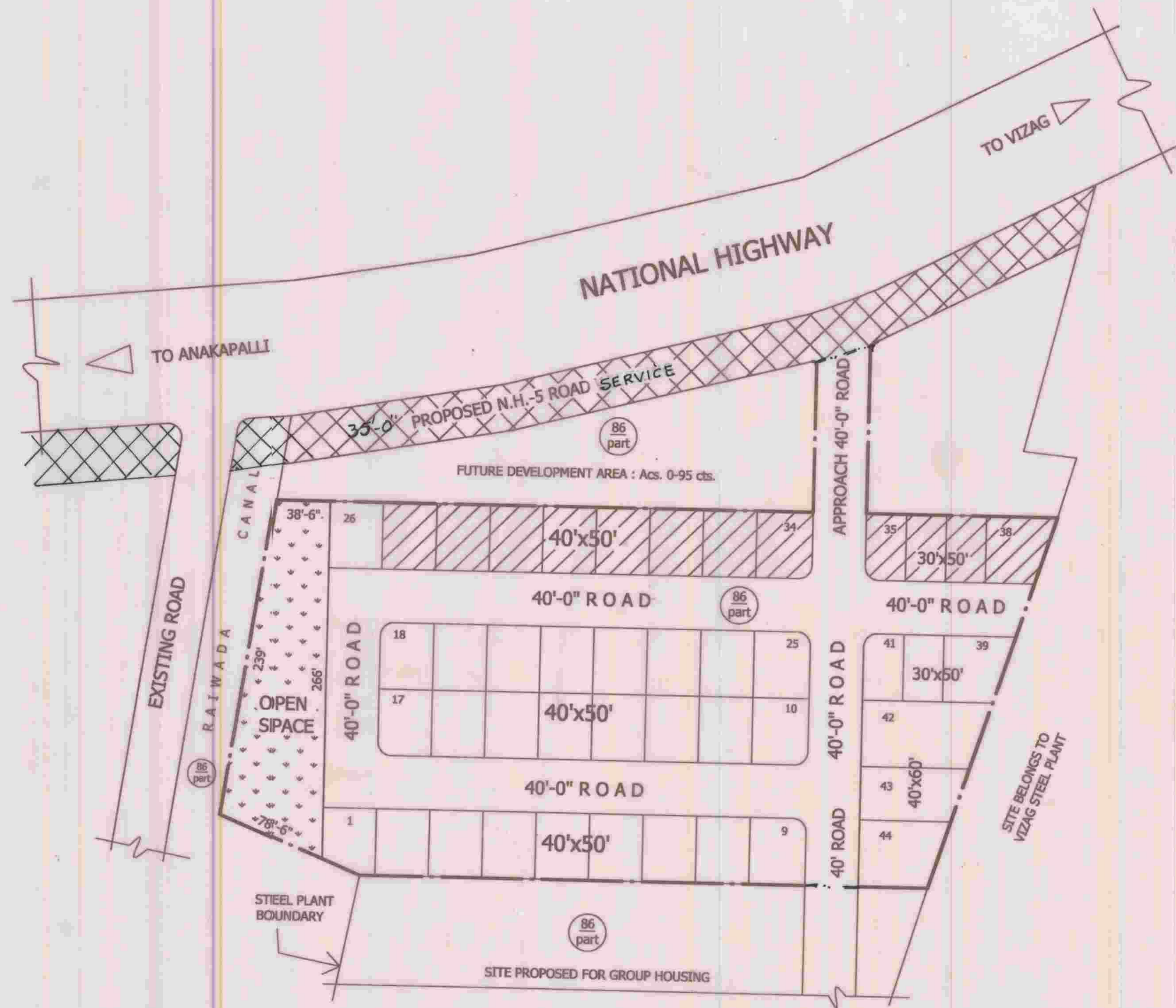
  
 21/10/05  
 Junior planning officer

  
 21/10/05  
 Aast. planning officer

  
 22/11/05  
 planning officer

  
 VICE-CHAIRMAN

**VISAKHAPATNAM URBAN  
 DEVELOPMENT AUTHORITY**



**NOTE :**

AS PER THE ORDERS OF THE VICE-CHAIRMAN  
 DT 23.05.2007. THE MORTGAGED PLOT NOS: 27 TO 38  
 IN F/O VUDA VIDE REGISTERED MORT GAGED DOCUMENT  
 NO: 8513/2005 DT. 17.11.2005. L.P.NO: 21/2005 ARE RELEASED  
 BY VUDA VIDE RELINQUISHED REGISTERED DOCUMENT  
 NO: 3775/2007 DATED: 29.05.2007. FILE RC NO: 6201/06/L3

