

PROPOSED SAI NAGAR II LAY OUT PLAN IN
S.NO 77 /4P OFDHARMAPURI VILLAGE
VIZIANAGARAM (M)VIZIANAGARAM DISTRICT
BELONGS TO
M/S SAI RAM DEVELOPERS&BUILDERS.
Belongs to: SRI RAMAKRISHNA DEVELOPERS & BUILDERS

LAND USE ANALYSIS :-


SL.NO.	DESCRIPTION	EXTENT Acs.-sq.	PERCENTAGE
1.	PLOTTED AREA	1-50	60.0%
2.	ROADS AREA.	0-75	30.0%
3.	OPEN SPACE (including green belt)	0.25	10.00 %
TOTAL AREA		2-50	100.00 %


PLOTS DETAIL :-


PLOT No.	No. OF PLOTS	PLOT SIZE
1.	30x60'	8
2.	30x50'	8
3.	50x75'	14
TOTAL		30

----- LAYOUT BOUNDARY.

 PLOTS MORTGAGED TO VUDA
PLOT Nos : 24 TO 30
EXTENT : Acs.0.375 cts.

For SAIRAM Developers & Builders

CH. GOVINDA RAJU
Licenced Surveyor, No. 8/0661
M.P. 19-05-2007
OWNERS SIGN (S. RAMA)
VISAKHAPATNAM
LICENSED SURVEYOR

SCALE : 1" = 66'-0"
FILE R.C.No:
L.P.No: 21/2007
NORTH


K.V.J. Ramana
S/D.MAN 6/01/07

Asst. Planning officer
Chief urban planner
12/11/07

Srin. G. Sankar
8/11/07
Asst. Planning officer - C II
VICE-CHAIRMAN

VISAKHAPATNAM URBAN
DEVELOPMENT AUTHORITY

