


PROPOSED LAYOUT PLAN IN S.NO.9/15p,17p,10/38p,39p,41p,42 to 45,46p,47 11/1 to 7, 8p, 9 to 12, 13p OF GUNUPURUPETA (VILLAGE) GUNUPUR (REVENUE), DENKADA (MANDAL), VIZIANAGARAM (DT.)

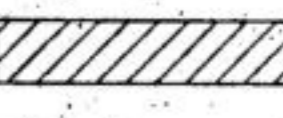
DESCRIPTION OF LAYOUT IN SNOs	
S.NO. SUBDIVISION	EXTENT Ac.Cts.
9-15p	0.06
9-17p	0.23
10-38p	0.04
10-39p	0.05
10-41p	0.19
10-42	0.50
10-43	0.55
10-44	0.32
10-45	0.30
10-46p	0.29
10-47	0.12
11-1	0.25
11-2	1.31
11-3	0.32
11-4	0.63
11-5	0.55
11-6	0.42
11-7	0.68
11-8p	0.75
11-9	0.31
11-10	0.20
11-11	0.06
11-12	0.25
11-13p	0.40
TOTAL	Ac.8.78Cts.

LAND USE ANALYSIS		
S.no	Description	Extent in Percentage
1	PLOTTED AREA (INCLUDING 5% AMENITIES)	5.23 59.57 %
2	ROADS AREA	2.67 30.41 %
3	OPEN SPACE	0.88 10.02 %
TOTAL		Ac.8.78Cts. 100.00 %

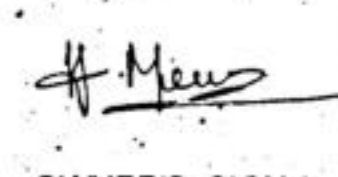
PLOT DETAILS			
S.no	Average Plot Size	Extent of plot in Sq.Yds.	No.of Plots
1.	45'-0" X 60'-0"	300.00	4
2.	40'-0" X 64'-0"	284.44	7
3.	40'-0" X 60'-0"	266.66	15
4.	30'-0" X 50'-0"	166.66	38
5.	30'-0" X 45'-0"	150.00	63
6.	18'-0" X 45'-0"	90.00	35
TOTAL NO OF PLOTS			162

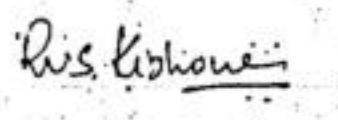
REFERENCES:
 LAYOUT BOUNDARY

E.W.S. Plots Details : E.W.S @ 10.81% of Plotted Area
 Plot Nos : 57 to 82 & 105 to 108 (30 Plots)
 Extent Ac. 0.558Cts (2700 Sq Yds.)

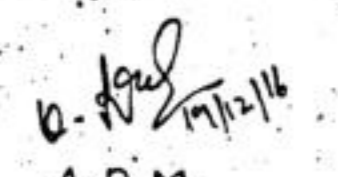
 Plots Mortgaged to VUDA
 Plot Nos : 35 to 45, 126 to 132, 93 to 96, 109 to 112
 Total No of plots : 26
 Extent Ac. 0.79Cts. (3823.6Sq.Yds.)

R.C.No : 8006/2016/L8


 OWNER'S SIGN



 LICENSED SURVEYOR


SCALE : 1" = 66'-0"
 FILE R.C.No : 8006/16/L8
 L.P.No : 22/2017


 A.D.M.

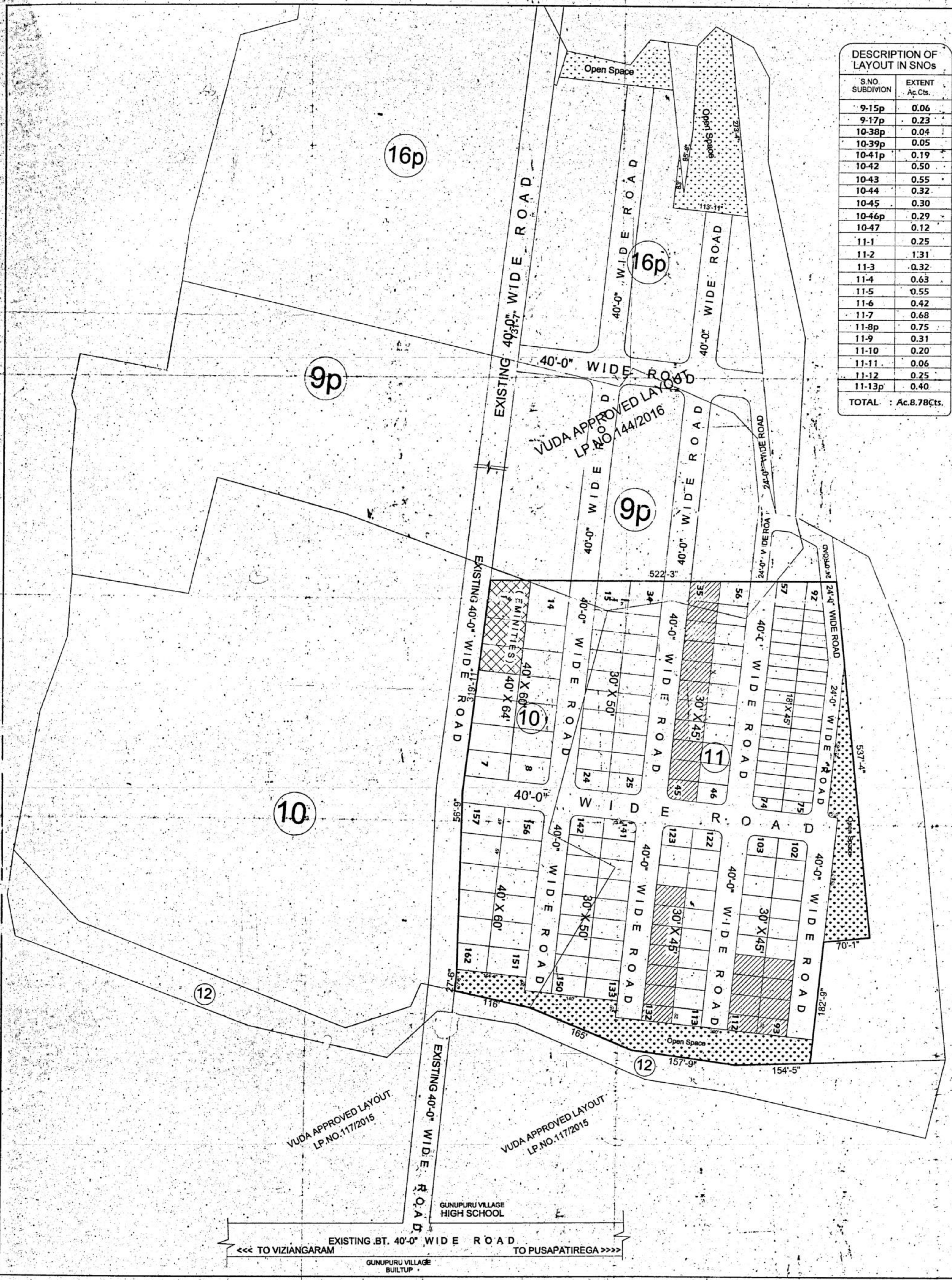

 J.P.O.


 Chief urban planner


 Assistant Planning officer


 VICE-CHAIRMAN

VISAKHAPATNAM URBAN DEVELOPMENT AUTHORITY



VUDA APPROVED LAYOUT
 LP.NO.117/2015

VUDA APPROVED LAYOUT
 LP.NO.117/2015

GUNUPURU VILLAGE
 HIGH SCHOOL

EXISTING .BT. 40'-0" WIDE ROAD
 <<< TO VIZIANAGARAM TO PUSAPATIREGA >>>

GUNUPURU VILLAGE
 BUILTUP