

PROPOSED LAYOUT PLAN IN S.NOS: 159/1,160/1 To 12,161/7,8, 162/3, & 163/1,13,14 OF BHEEMALI - VILLAGE L.KOTA - MANDAL VIZIANAGARAM - DISTRICT.

DESCRIPTION OF LAYOUT IN S.NOS

SY.NO	EXTENT	SY.NO	EXTENT
159/1	1.130	160/10	0.130
160/1	0.400	160/11	0.110
160/2	0.350	160/12	0.150
160/3	0.530	161/7	1.100
160/4	0.070	161/8	0.750
160/5	0.060	162/3	1.150
160/6	0.140	163/1	0.390
160/7	0.420	163/13	0.290
160/8	0.750	163/14	0.270
160/9	0.110		




TOTAL EXTENT AC 8.30 CTS


LAND USE ANALYSIS :-



SL.NO.	DESCRIPTION	EXTENT IN Acs.-cts.	PERCENTAGE
1.	PLOTTED AREA	4.77	57.47 %
2.	ROADS AREA	2.70	32.53 %
3.	OPEN SPACE	0.83	10.00 %
	TOTAL AREA	8.30	100.00 %

PLOTS DETAIL :-

SL.NO.	PLOT SIZE	PLOT AREA IN Sq Yds	NO OF PLOTS	PLOT AREA IN ACRES	PERCENTAGE
1.	60' x 75'	500.00	02	0.27	05.66 %
2.	40' x 60'	266.66	06	0.35	07.34 %
3.	36' x 50'	200.00	26	1.20	25.16 %
4.	30' x 50' (LIG)	166.66	36	1.33	27.87 %
5.	33' x 60'	220.00	20	0.97	20.34 %
6.	20' x 38' (EWS)	84.44	34	0.65	13.63 %
			124	4.77	100.00 %

 **APPROVED LAYOUT BOUNDARY**
 **PROPOSED LAYOUT BOUNDARY**
 **PLOTS MORTGAGED TO VUDA -**
 PLOT NOS: 106 To 112 & 119 To 124
 TOTAL NO OF PLOTS 13
 EXTENT: Acs 0.78 CTS (3775 Sq Yds)


S. GOPALA RAO
 Licensed Civil Engineer / Surveyor
 Regd. No. 394/2010
 Visakhapatnam Urban Development Authority
 VISAKHAPATNAM
 LICENSED SURVEYOR
 OWNER'S SIGN
 SCALE : 1" = 132'-0"
 FILE R.C.No: 36/2013/L8
 L.P.NO: 26/2014


N. Narasimham
 21/12/13
 A.D.M
 Junior planning officer

 Chief urban planner
 planning officer-II


 Vice-Chairman

VISAKHAPATNAM URBAN DEVELOPMENT AUTHORITY

