

DESCRIPTION OF THE LAYOUT

LAYOUT IN S.No. 5/4P(17.24 Ac.) AND S.No. 34/1P (5.00 Ac.) TOTAL EXTENT OF THE LAYOUT Ac. 22.24 Cents. IN GUDEPUVALASA(V), BHOGAPURAM MANDAL, VIZIANAGARAM DIST.

PROPOSED LAYOUT PLAN IN S.Nos:5/4&34/1 OF GUDEPUVALASA(V) BHOGAPURAM MANDAL, VIZIANAGARAM DIST.



BELONGS TO :- Sri .Y. JOJI REDDY & OTHERS


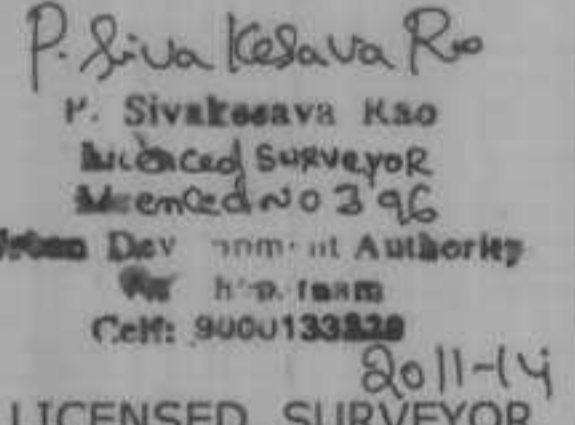
LAND USE ANALYSIS :-

SL.NO.	DESCRIPTION	EXTENT IN Acs.-cts.	PERCENTAGE
1.	PLOTTED AREA	13.18	59.27
2.	ROADS AREA	6.83	30.71
3.	OPEN SPACE AREA	2.23	10.02
TOTAL AREA		22.24	100.00


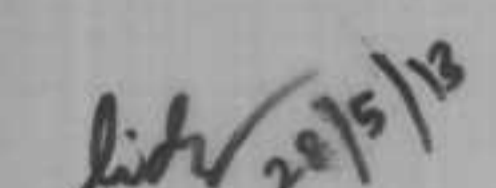
PLOT DETAILS :-



SL.NO.	PLOT SIZE	PLOT AREA IN Sq. yds.	NO. OF PLOTS
1.	78' x 139'	1204.66	1
2.	40' x 80'	355.55	11
3.	40' x 60'	266.66	61
4.	30' x 60'	200.00	102
5.	30' x 55'	183.33	20
6.	30' x 50'	166.66	74
7.	18' x 45'	90.00	65
TOTAL NO. OF PLOTS			334

 LAYOUT BOUNDARY
 PLOTS MORTGAGED TO VUDA
 PLOT Nos : 74 to 77 & 78 to 90
 TOTAL PLOTS : 27 Nos.
 EXTENT : Acs. 1.98 cts.

 OWNER'S SIGN.
 P. Siva Kesava Rao
 P. Siva Kesava Rao
 Licensed Surveyor
 Member No 396
 Urban Development Authority
 Vizianagaram
 Dist. V. S. Puram
 Cell: 900133830
 2011-14
 LICENSED SURVEYOR

SCALE : 1" = 132'-0"
 FILE R.C. No:
 L.P.No: 27/2013

 S/D.MAN.
 Chief urban planner

 Planning officer I/C
 VICE-CHAIRMAN

VISAKHAPATNAM URBAN DEVELOPMENT AUTHORITY

