


PROPOSED E.W.S. LAY OUT  
 IN S.NO. 186/P OF MODA-  
 VALASA VILLAGE OF  
 DENKADA MANDAL OF  
 VIZIANAGARAM DISTRICT

LAND-USE ANALYSIS

DESCRIPTION	EXTENT ACS - CENTS	PERCENT
PLOTTED AREA.	1-40	45%
ROADS AREA.	1-33	43%
OPEN SPACE AREA.	0-38	12%
TOTAL EXTENT:	3-11	100%

 LAY-OUT BOUNDARY

SIZE OF PLOTS : 24'x40'

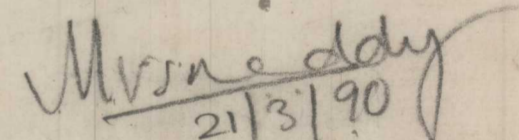
TOTAL NO. OF PLOTS : 58

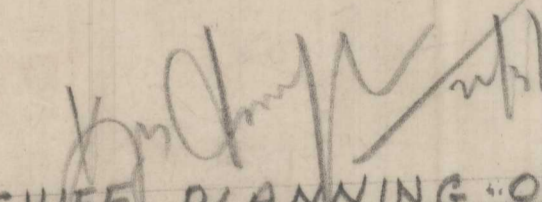
FILE R.C.NO. 1769/87H.

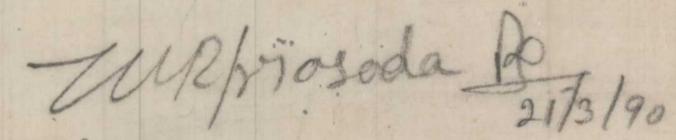
SCALE

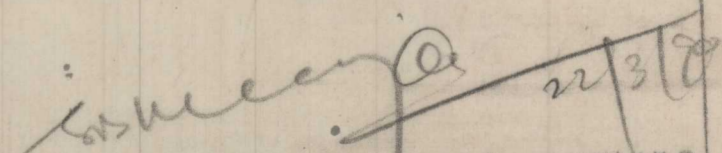
L.P.NO. 28/90

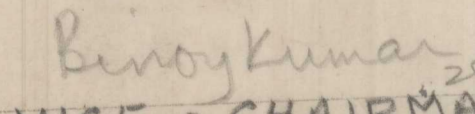
1 Cm = 10 Meters

  
 21/3/90  
 T.P. SURVEYOR

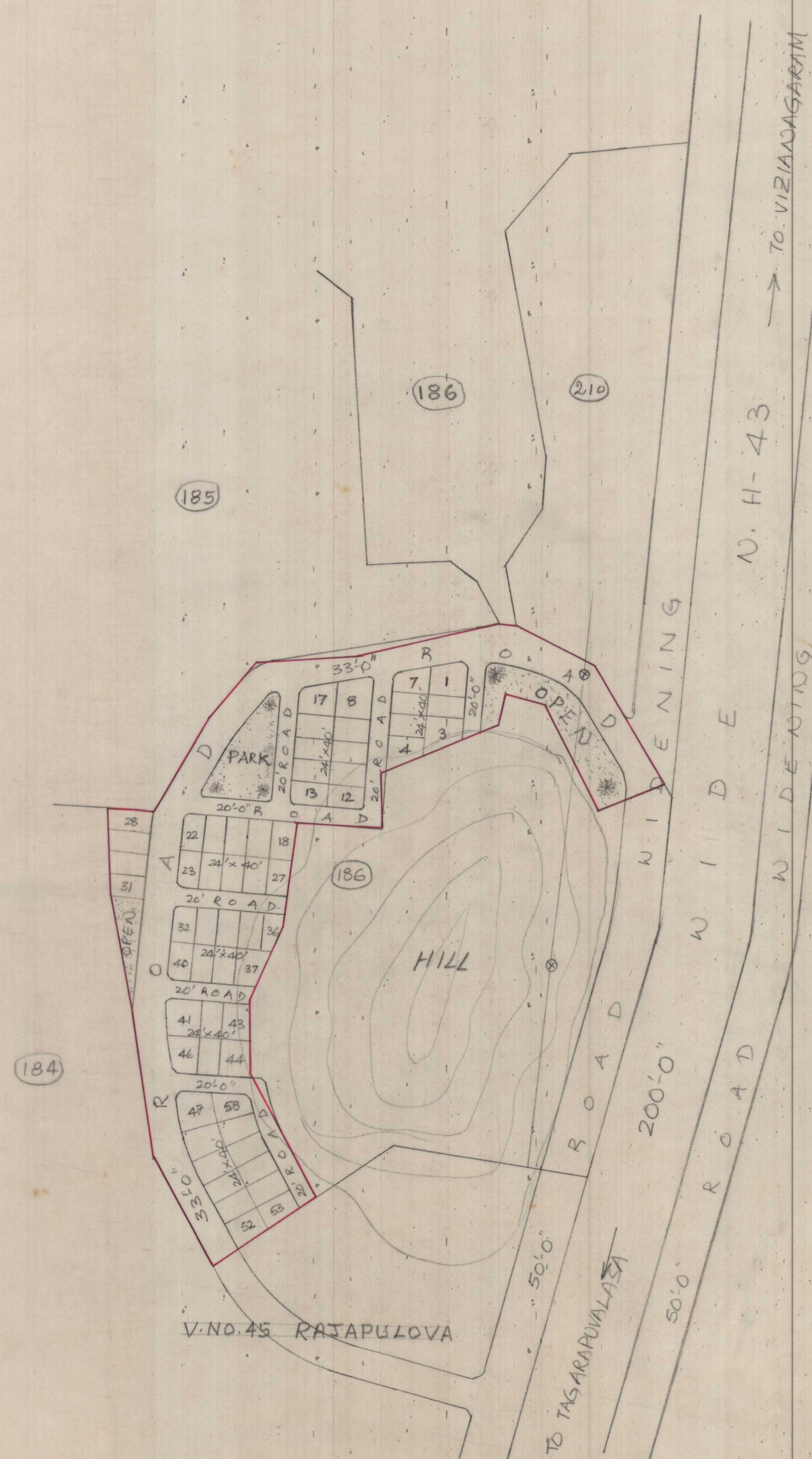
  
 CHIEF PLANNING OFFICER

  
 21/3/90  
 JUNIOR PLANNING OFFICER

  
 22/3/90  
 ASSISTENT PLANNING OFFICER

  
 VICE-CHAIRMAN

URBAN DEVELOPEME  
 AUTHORITY VISAKHAPAT



V.NO. 45 RAJAPULOVA