






APPROVED LAYOUT IN S. NO. 46/2  
 OF MADDILAPALEM FOR GOVT  
 COLLEGE TEACHERS CO-OP. H.B  
 SOCIETY VISAKHAPATNAM  
 SCALE: 1" = 33 FT

L.P. NO. 3/83  
 (THIS REVISED L.P. NO. A/82)  
 FILE R.C. NO. 191/80 F.

LEGEND

- LAYOUT BOUNDARY 
- EXISTING ROADS 
- PROPOSED ROADS 

LAND USE ANALYSIS

TOTAL EXTENT IN AC.	1.92
PLOTTED AREA IN AC.	1.20 62%
ROADS AREA IN AC.	0.46 24%
OPEN SPACE AREA IN AC.	0.26 14%
SIZE OF PLOTS	40' X 60' 22 NOS.
LAND TO BE ACQUIRED BY THE SOCIETY	
LAND TO BE LEFT FOR 60' WIDE SCHEME ROAD	



A.D.M

A.T.P

ASSOCIATE PLANNER

CHIEF TOWN PLANNER &  
 PROJECT DIRECTOR

VISAKHAPATNAM URBAN DEVELOPMENT AUTHORITY

3/83