
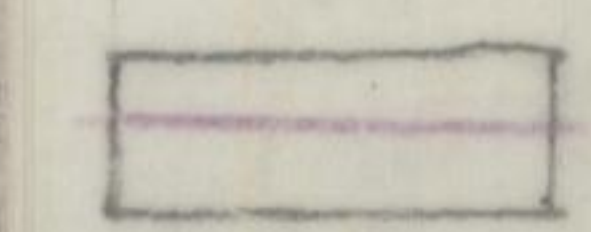



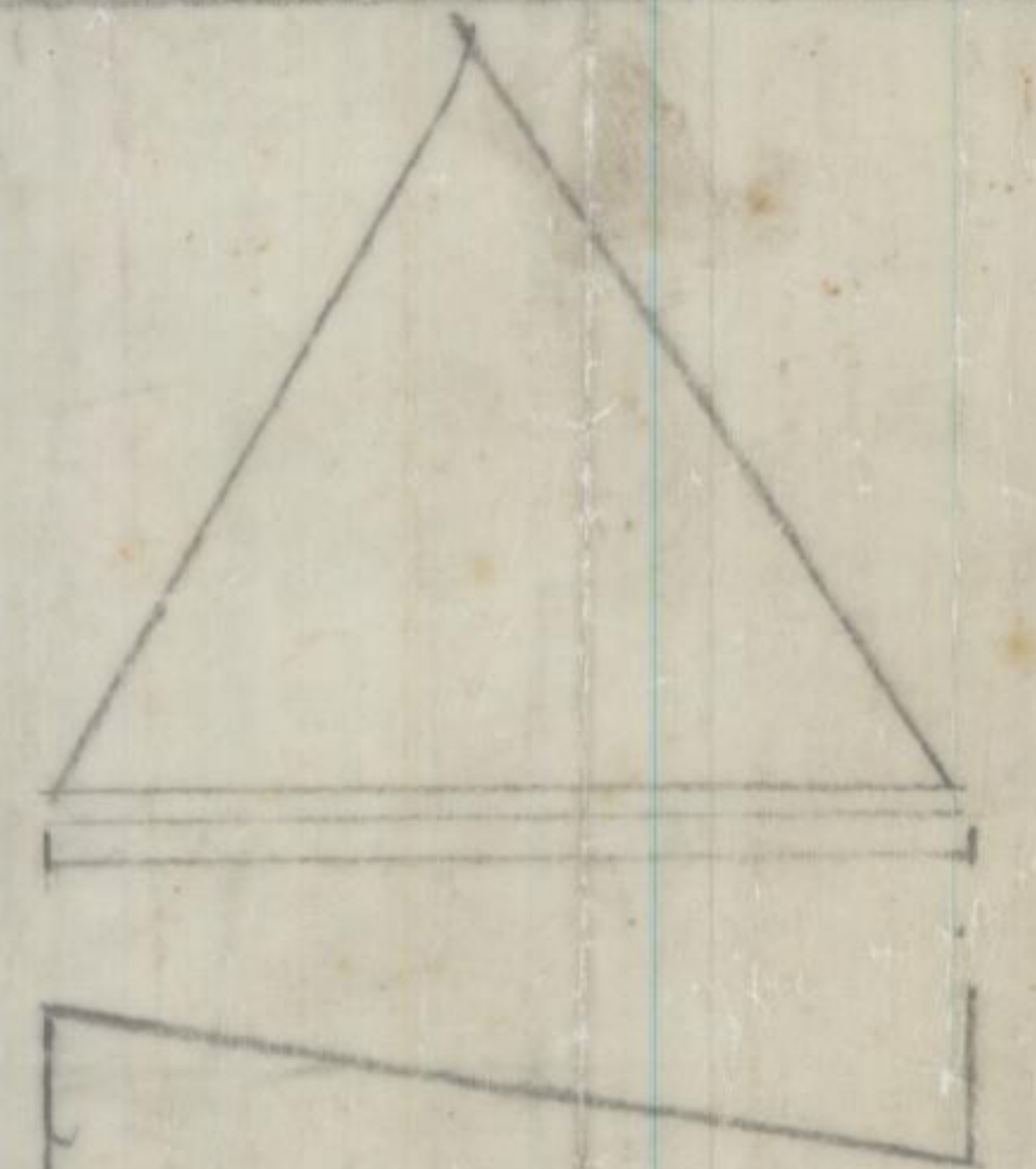
PLAN SHOWING THE REGULARISATION OF SUB-DIVISION OF PLOTS IN S.NO.3 PART OF MADDILA - PALEM MODIFYING THE T.P.NO. 111/65 & 8/68.



REFERENCE

-  LAYOUT BOUNDARY
-  PLOTS REGULARISED
PLOT NOS. 1A2, 1A3, 1A4, 1A5 & 1A6.
(VIDE VMC'S LETTER R.C. NO. 8389/65/G4
ACPII/DT. 7-10-93)
-  VUDA RESOLUTION NO.482 DT.26-12-93.
GOVT. LAND FALLING IN S.NO.4, IS
DELETED FROM THE PLOTS AREA

SCALE: 1" = 132'-0"
 FILE: R.C. NO. 508/93, G3.
 L.P. NO. 3/94
 (THIS REVISES T.P. NO. 111/65 TO THE EXTENT OF MODIFICATION ONLY SHOWN IN RED COLOUR)



S/D. MAN

W. Prasada
 JUNIORS PLANNING OFFICER

S. S. Srinivas
 ASST. PLANNING OFFICER

[Signature]
 CHIEF PLANNING OFFICER

[Signature]
 VICE-CHAIRMAN

VISAKHAPATNAM URBAN
 DEVELOPMENT AUTHORITY