

PROPOSED LAYOUT PLAN  
IN S.No: 358/part OF  
BHOGAPURAM VILLAGE,  
BHOGAPURAM MANDALAM  
VIZIANAGARAM DISTRICT.


BELONGS TO:- M/s SWATHI PROMOTORS (P) LTD.,


LAND USE ANALYSIS :-

SL.NO.	DESCRIPTION	EXTENT IN Acs.-cts.	PERCENTAGE
1.	PLOTTED AREA	7-24	59.15%
2.	ROADS AREA	3-69	30.15%
3.	OPEN SPACE AREA	1-31	10.70%
TOTAL AREA		12-24	100.00 %

PLOT DETAILS :-

SL.NO.	PLOT SIZE	PLOT AREA IN Sq. yds.	NO. OF PLOTS
1.	30' x 60'	200.00	90
2.	30' x 50'	166.67	84
3.	18' X 45' (EWS)	90.00	20
4.	18' x 30' (EWS)	60.00	20
5.	18' X 40' (EWS)	80.00	10
TOTAL NO. OF PLOTS			224

 LAYOUT BOUNDARY

 PLOTS MORTGAGED TO VUDA :41 TO 57, 126 TO 132 & 136 TO 146  
PLOT Nos : 35 NO'S  
EXTENT : Acs. 1.08 cts.

OWNER'S SIGN.

LICENSED SURVEYOR.

SCALE : 1" = 132'  
FILE R.C. No: 369/2012/L8  
L.P.No: 3/2013

NORTH

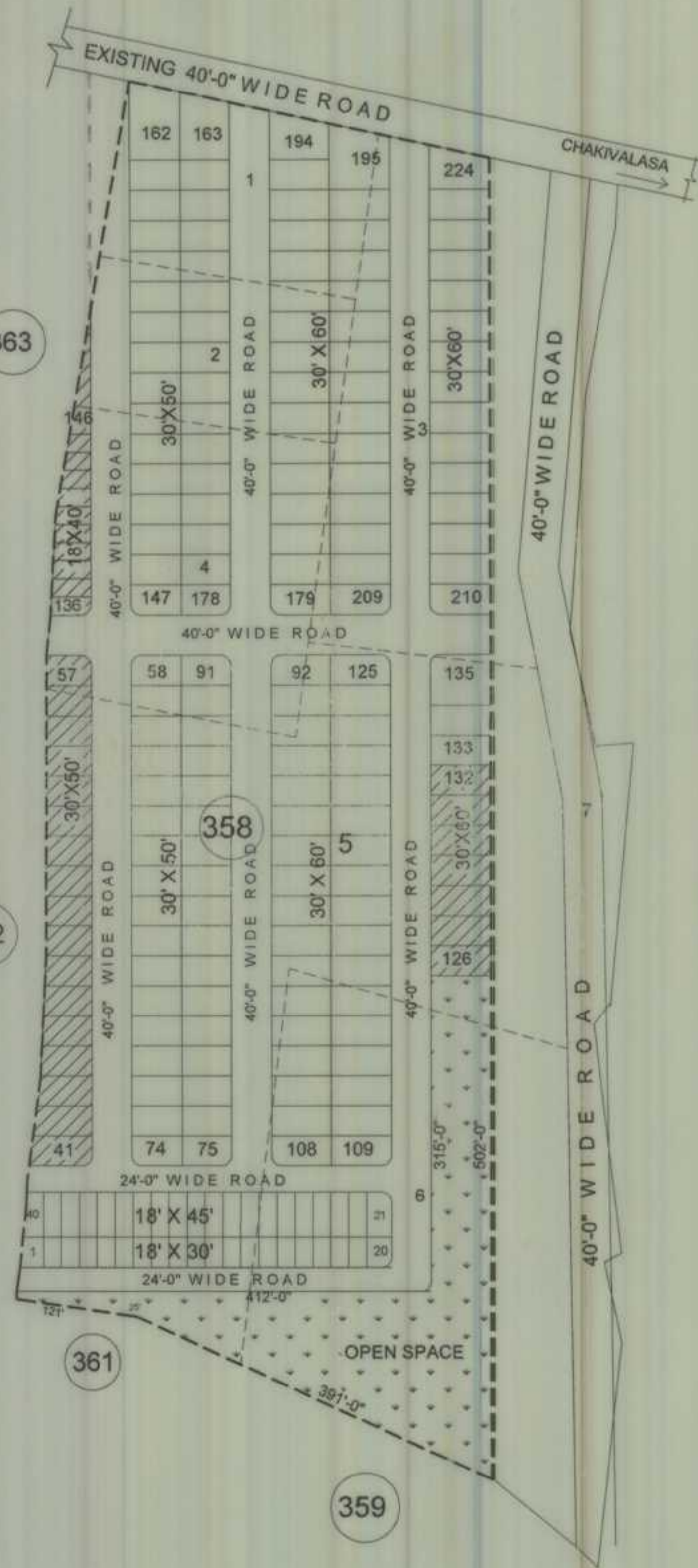
S/D.MAN.  
10/12/12

Chief urban planner

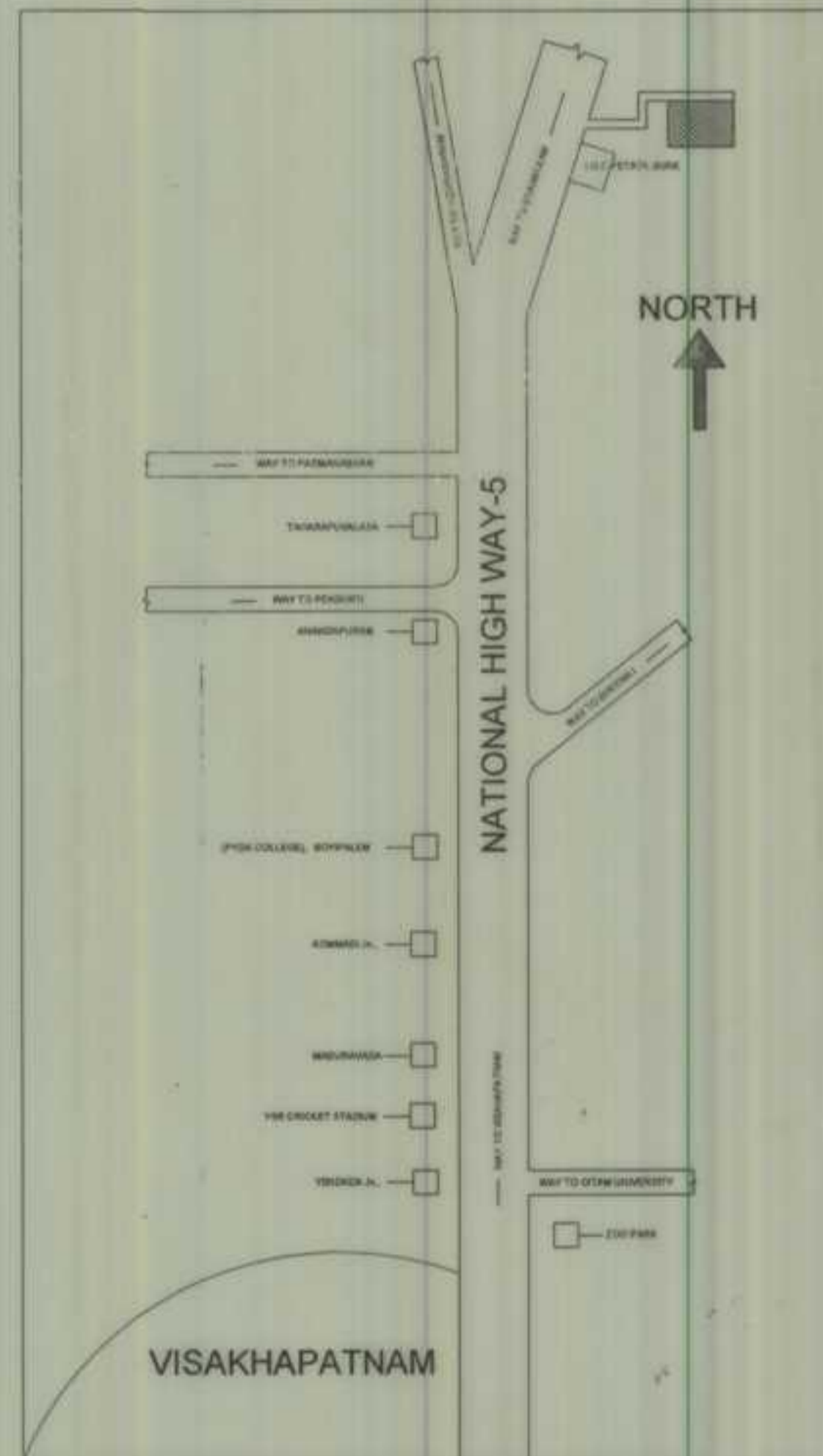
Planning officer I/C  
11/12/12

VICE-CHAIRMAN

VISAKHAPATNAM URBAN  
DEVELOPMENT AUTHORITY



V.NO:131 CHAKIVALASA



TOPO PLAN