

PROPOSED LAYOUT PLAN FOR RESIDENTIAL PLOTS IN S.No's: 55p,56p,57p & 58p OF BUDDIVALASA VILLAGE, PADMANABAM MANDAL, VISAKHAPATNAM DIST.


Land Belongs To:
GGR Infra Developers
PERAM'S ADITYA LAHARI - BLOCK "E"

LAND USE ANALYSIS :-

SL.NO.	DESCRIPTION	EXTENT	PERCENTAGE
1.	PLOTTED AREA	4.855	55.80 %
2.	AMENITIES AREA	0.26	02.99 %
3.	UTILITY AREA	0.045	00.52 %
4.	ROADS AREA	2.46	28.28 %
5.	OPEN SPACE	1.08	12.41 %
	TOTAL AREA	8.70	100.00 %


PLOTS DETAILS :-

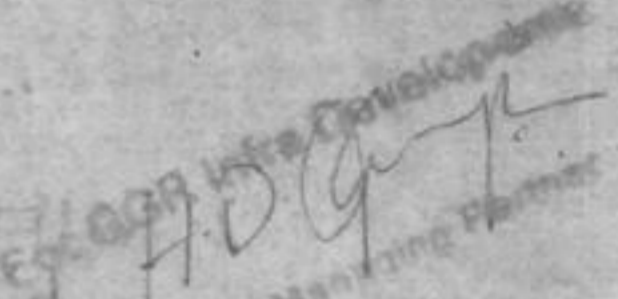
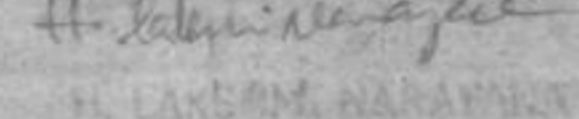
SL. NO.	PLOT SIZE	PLOT AREA in Sq. yds.	NO. OF PLOTS
1.	60' x 90'	600.00	05
2.	50' x 80'	444.44	10
3.	40' x 55'	244.44	02
4.	30' x 60'	200.00	78
	TOTAL NO. OF PLOTS		95

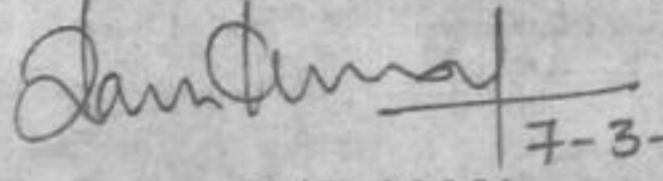
 LAYOUT BOUNDARY

FILE RC.NO: 5753 / 2017 / L6
L.P.NO: 30/2018

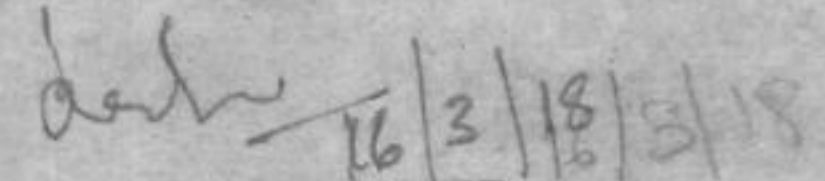
SCALE: 1" = 66'-0"

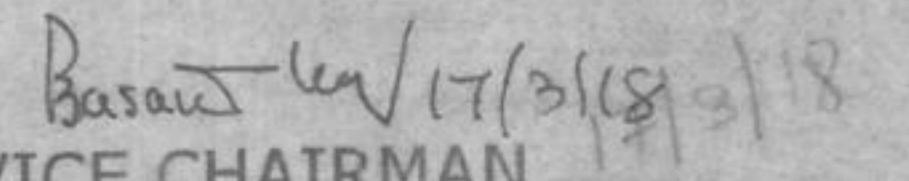
 PLOTS MORTGAGED TO VUDA
PLOT NOS: 87 TO 93
NO OF PLOTS: 07
EXTENT: AC 0.79 CTS

OWNERS SIGN. 
LICENCED SURVEYOR 
H. LAKSHMI NARAYANA
VUDA APPROVED SURVEYOR
No. 10, 24th Street
VISA KHAPATNAM
755 000 000

 7-3-2018
S/D MAN

 16/3/18
Planning Officer

 16/3/18/18
CHIEF URBAN PLANNER

 17/3/18/18
VICE CHAIRMAN

VISAKHAPATNAM URBAN DEVELOPMENT AUTHORITY

AREA STATEMENT

S.NO/SUB DIVI.	Applied Extent in Ac-Cts
55/1p	1.355
55/2	0.74
55/3	0.28
55/4	0.27
56/1	0.54
56/6p	0.22
56/7	0.50
56/8	0.22
56/9	0.21
56/10	0.85
57/1p	0.32
57/3	0.39
57/4	0.38
57/5	0.32
57/6	0.46
57/7p	0.41
57/8	0.06
57/9p	0.03
57/16p	0.22
57/17p	0.485
57/18p	0.22
58/3p	0.14
58/4p	0.08
TOTAL	8.70

