

**PROPOSED LAYOUT (SARADA HIGHTECH CITY) PLAN FOR RESIDENTIAL PLOTS IN T.S.Nos: 156/p,157/p, 158/p & 161/3 OF GUJARATHIPETA, SRIKAKULAM MUNICIPALITY,**

DESCRIPTION OF LAYOUT IN SNOs			
SY.NO	EXTENT	SY.NO	EXTENT
156/4	0.93	157/4	0.67
156/5	0.30	157/5	0.03
156/6	0.79	157/6	0.49
156/7	0.30	157/7	1.495
156/9	0.46	158/1	3.03
156/10	0.21	161/3	0.14
157/3	0.455		


TOTAL AREA AC 9.30 CTS

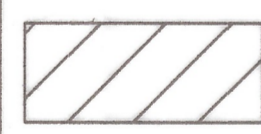
LAND USE ANALYSIS :-			
SL.NO.	DESCRIPTION	EXTENT Acs.-cts.	PERCENTAGE
1.	PLOTTED AREA	5.19	55.80 %
2.	ROADS AREA	3.09	33.24 %
3.	OPEN SPACE	1.02	10.96 %
	TOTAL AREA	9.30	100.00 %


PLOTS DETAILS :-			
SL.NO.	PLOT SIZE	PLOT AREA IN Sq Yds	NO OF PLOTS
1	50' x 70'	388.88	02
2	40' x 80'	355.55	13
3	40' x 75'	333.33	04
4	40' x 65'	288.88	02
5	50' x 50'	277.77	04
6	30' x 65'	216.66	08
7	36' x 50'	200.00	18
8	30' x 60'	200.00	12
9	30' x 50'	166.66	28
10	18' x 45'	90.00	29

TOTAL NO. OF PLOTS 120

FILE RC.NO: 357/2012/L9  
L.P.NO: 33/2013

SCALE : 1" = 66'-0"  


 PLOTS MORTGAGED TO VUDA  
PLOT Nos.: 42 TO 60  
TOTAL NO OF PLOTS 19  
EXTENT : AC 0.80 CTS

*A. Sundar*  
  
**S. GOPALA RAO**  
 Licenced Civil Engineer/Surveyor  
 Regd. No. 394/2010  
 Visakhapatnam Urban Development Authority  
 VISAKHAPATNAM

OWNERS SIGN. LICENCED SURVEYOR

*S/D Man*  
 S/D.MAN  
 Chief Urban Planner

*Indy*  
 Asst. Planning Officer  
 Planning Officer

*10/16/13*  
 VICE CHAIRMAN

**VISAKHAPATNAM URBAN DEVELOPMENT AUTHORITY**