





PROPOSED LAYOUT IN S.NO - 58/2a(p) & 58/3(p)  
 KOTHAVALASA VILLAGE, JAYANTI VARI  
 AGRAHARAM PANCHAYAT, NIDIGATTU ROAD,  
 BHIMUNIPATNAM MANDAL, VISAKHAPATNAM  
 ( LAYOUT OWNER : NAVYA ENTERPRISES PVT.LTD.)

TOTAL EXTENT OF THE LAYOUT : ac 11.65  
 Land use analysis

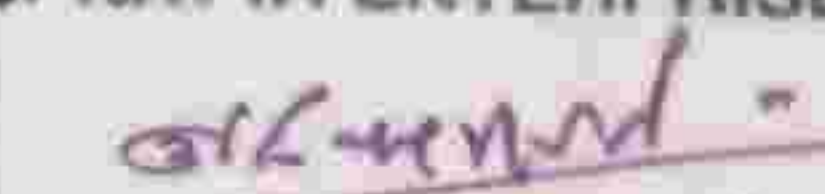
Sl.No	Description	Extent in Acs-cts	Percentage
1.	PLOTTED AREA	6.545 } 673	59.48
2.	PLOT No.s 55 to 60 LOCAL SHOPPING	0.385	
3.	ROADS AREA	3.50	30.05
4.	OPEN SPACE	1.22	10.47
TOTAL		11.65	100.00

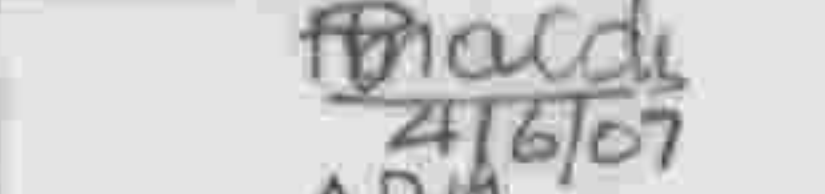

Plot Details

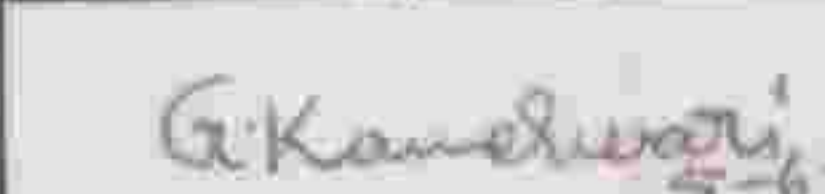

Sl.No	SIZE	EXTENT	NOS
1.	75' X 120'	1000.00 Sq.yds	8
2.	70' X 120'	933.33 Sq.yds	4
3.	70' X 100'	777.77 Sq.yds	6
4.	40' X 70'	311.11 Sq.yds	52
TOTAL			70

 PROPOSED LAYOUT BOUNDARY  
 MORTGAGED PLOTS **1 to 4 and 51 to 55**  
**1.74 Acres**

SCALE : 1" = 130'  
 FILE R.C.NO : 2605/06/L2  
 LP.NO : 34/07

For NAVYA ENTERPRISES PVT. LTD.  
  
**G. SWARA RAO**  
 Licensed Surveyor  
 Managing Director of the BCENS SURVEYOR  
 SIGN. OF THE OWNER  
 SIGN. NO. 10-7-14, Ram Nagar  
 VISAKHAPATNAM 515 2330

  
 21/6/07  
 A.D.M.  
 Asst. planning officer  
  
 5/6/07  
 Chief Urban Planner

  
 5-6-07  
 Asst. planning officer C/A  
  
 VICE-CHAIRMAN

VISAKHAPATNAM URBAN  
 DEVELOPMENT AUTHORITY