


**PROPOSED LAYOUT PLAN FOR HOUSE PLOTS
IN S.Nos: 29/8 & 29/9 (part) OF KUMMARIPALEM(V),
BHEEMUNIPATNAM MUNICIPALITY,
VISAKHAPATNAM Dist., A.P.**

LAND USE ANALYSIS :-

SL.NO.	DESCRIPTION	EXTENT ACS.-CTS.	PERCENTAGE
1.	PLOTTED AREA	0-96	51.06 %
2.	ROADS AREA	0-71	37.77 %
3.	OPEN SPACE AREA	0-21	11.17 %
TOTAL AREA		1-88	100.00 %


PLOT DETAILS :-

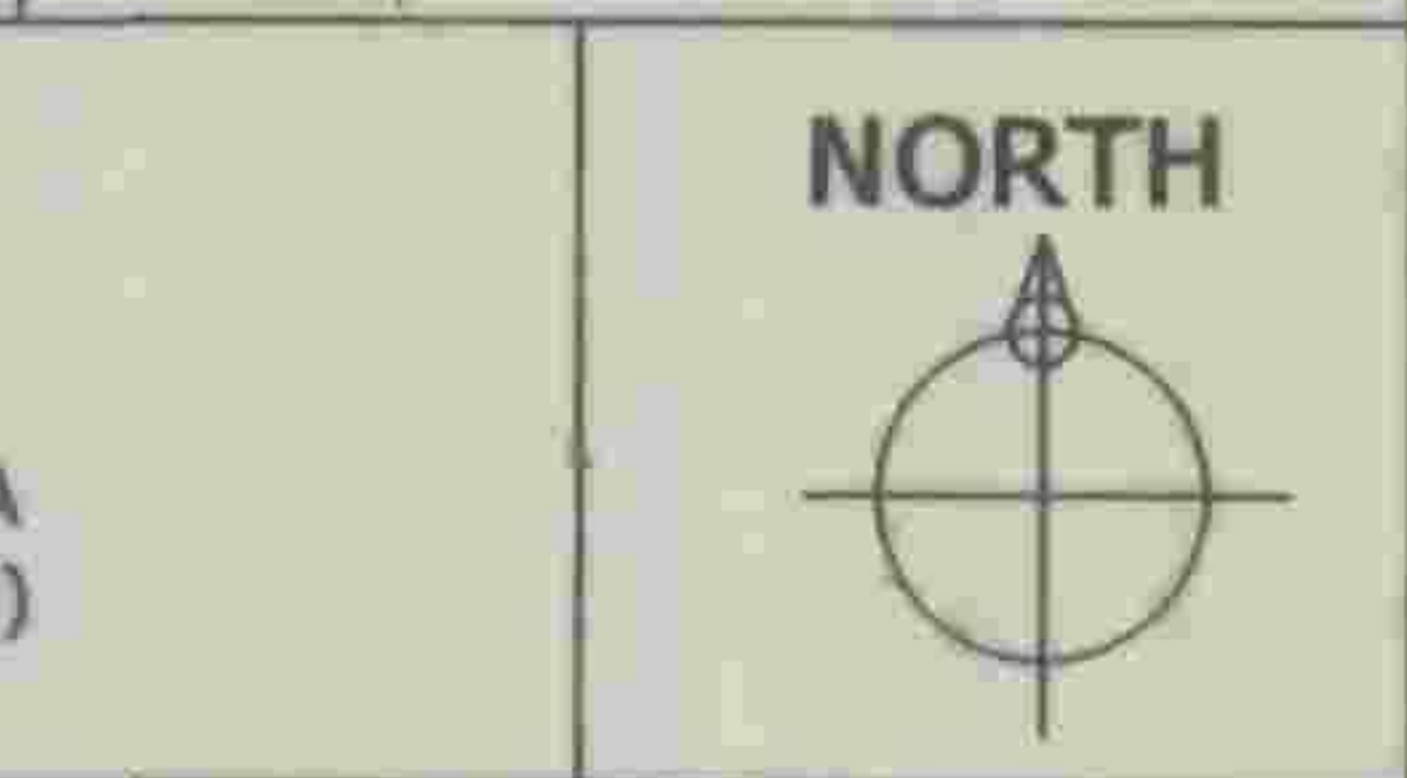
S.NO:	AVERAGE SIZE OF PLOTS	EXTENT IN Sqyds	NO. OF PLOTS
1	56'.6"x26'.6"	167.00	3 nos
2	61' x 34'	230.00	15 "
3	61' x 36'	244.00	3 "
TOTAL NO. OF PLOTS		21	


 LAY-OUT BOUNDARY
 SCALE : 1" = 66'-0"


- 1) K. R. Sathish (K. Rama Sathish)
 - 2) K. Ramachandru
 - 3) S. Srinivasulu Reddy
 - 4) K. Suresh Babu
 - 5) G. Srinivas Reddy
 - 6) G. Srinivas Reddy
- Owners Signatures.**


M. SEETHA RAMA RAO
 D/Civil Engg., B.Com.
 Licenced Surveyor
 Licence No. 1064
 VISAKHAPATNAM URBAN DEVELOPMENT AUTHORITY
 Cell : 94403 84851
Licensed Surveyor

FILE R.C.No:1346/08/L1
 L.P.No: 4/09
 PLOTS MORTGAGED TO VUDA
 PLOT NOS: 10 to 14 (5PLOTS)
 EXTENT Ac O. 24 Cts

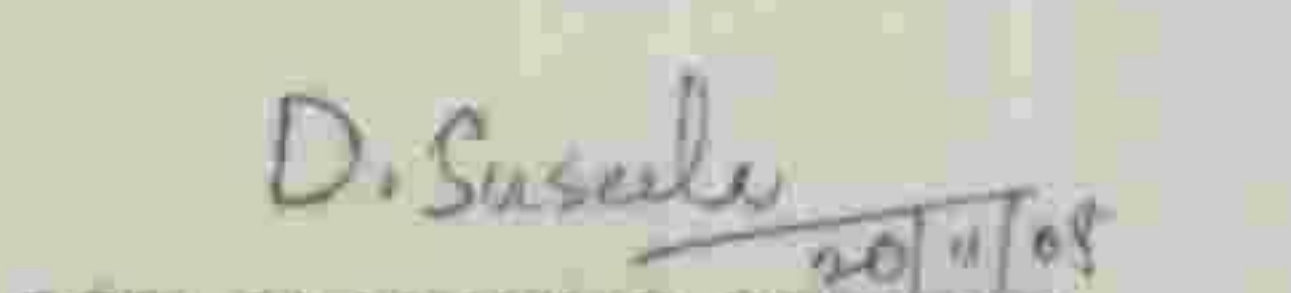



K. V. J. Ramanao
 S/D' MAN 18/11/2008


ASST. PLANNING OFFICER-CII


A. D. M.


CHIEF URBAN PLANNER


ASST. PLANNING OFFICER


VICE-CHAIRMAN

**VISAKHAPATNAM URBAN DEVELOPMENT
AUTHORITY**

28

31

30

37