

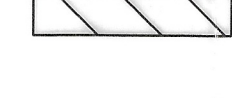


LAYOUT PLAN IN Sy.Nos. 3/P, 4/P, 5/P & 6/P OF  
OF GIDIJALA VILLAGE, ANANDAPURAM MANDAL,  
VISAKHAPATNAM DISTRICT.  
BELONGS TO M/s. SUVARNABHOOMI DEVELOPERS PVT. LTD.

TOTAL SITE AREA	: Ac. 11.930
AREA AFFECTED IN EXISTING ROAD	: Ac. 0.060
NET SITE AREA	: Ac. 11.870

LAND USE ANALYSIS:			
S.No.	DESCRIPTION	EXTENT (Ac.-Cts.)	PERCENTAGE
1.	PLOTTED AREA	6.152	51.828
2.	CONVENIENT SHOPPING	0.750	6.319
3.	AMENITIES		
4.	OPEN SPACE AREA (INCLUDING GREEN BELT)	1.237	10.421
5.	ROADS AREA	3.731	31.432
TOTAL		11.870	100.000


PLOT DETAILS:			
SL.NO.	PLOT SIZE	PLOT AREA (Sq.Yds.)	NO. OF PLOTS
1.	60'-0"X90'-0"	600.00	12
2.	80'-0"X90'-0"	800.00	1
3.	60'-0"X80'-0"	533.33	7
4.	50'-0"X90'-0"	500.00	5
5.	60'-0"X70'-0"	466.67	8
6.	40'-0"X70'-0"	311.11	3
7.	40'-0"X60'-0"	266.67	25
8.	36'-0"X45'-0"	180.00	4
9.	18'-0"X45'-0"	90.00	37
TOTAL NO. OF PLOTS			102

REFERENCE:  
 PROPOSED LAYOUT BOUNDARY  
 EXISTING ROAD  
 PLOTS MORTGAGED TO VUDA (PLOT Nos. 21 to 33)  
 (Extent: Ac.1.062 Cts - Total 13 Plots)


FILE RC. NO.: 22764/11/L6  
 L.P.NO:- 4/2012





SCALE: 1"=66'-0"

1) B. Sri dhan  
 2)   
 OWNER'S SIGNATURE


A. Tulasidas  
**A. TULASIDAS**  
 B.Tech. (Civil), M.Tech. (Pg.) PCCA  
 TULASITECHNOLOGIES  
 COMPREHENSIVE LICENCE  
 VUDA Regd No. 288  
 LICENSED ENGINEER

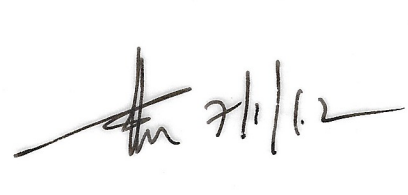
  
 30/12/11  
 A.D.M.

  
 31/1/12  
 PLANNING OFFICER I/c.

  
 JUNIOR PLANNING OFFICER

  
 CHIEF URBAN PLANNER

  
 20-1-2012  
 ASST. PLANNING OFFICER

  
 21/1/12  
 VICE CHAIRMAN

VISAKHAPATNAM URBAN DEVELOPMENT AUTHORITY

