

**PROPOSED LAY-OUT PLAN IN S.NO. 322/1,3 TO 7,9 & 10 OF GIDIJALA (V) ANANDAPURAM MANDAL. VISAKHAPATNAM-DT.BELONGS TO SMT.TUMULU ARADHANA**

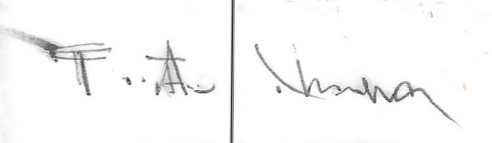








**LANDUSE ANALYSIS :**

	DESCRIPTION	EXTENT IN ACS.	PERCENTAGE
1.	PLOTTED AREA	ACS. 5.00	58.98 %
2.	CONVENIENT SHOPPING	ACS. 0.09	
3.	ROADS AREA	ACS. 2.16	25.03 %
4.	OPEN SPACE AREA (Including Green Belt)	ACS. 1.38	15.99 %
<b>TOTAL EXTENT :</b>		<b>ACS. 8.63</b>	<b>100.00 %</b>

SL.NO.	PLOT SIZES	EXTENT Sq.yds.	NO.OF PLOTS
1.	80' 0" X 125' 0"	1111.11	05 Nos.
2.	70' 0" X 115' 0"	894.44	10 Nos.
3.	80' 0" X 85' 0"	755.55	04 Nos.
4.	70' 0" X 90' 0"	700.00	01 Nos.
5.	50' 0" X 90' 0"	500.00	04 Nos.
6.	60' 0" X 70' 0"	466.66	02 Nos.
7.	18' 0" X 45' 0"	90.00	31 Nos.
<b>TOTAL NO.OF PLOTS :</b>			<b>57 Nos.</b>

**TOTAL NO.OF PLOTS :**  
 PROP.LAY-OUT BOUNDARY  
 PLOTS MORTGAGED TO V.U.D.A. PLOT NOS. From 9 to 14 (06 Nos). EXTENT : ACS. 0.78 CENT

 OWNER SIGN.	 G. ESWARA RAO Licensed Surveyor Regd. No. Visakhapatnam Urban Development Authority LICENSED SURVEYOR.
SCALE : 1" = 66'-0" LPNO-42/2012 RC.NO: 17372/10 /PLG/L6	
 Ramesh Babu 7/8/12 Arch.D'MAN.	 PLANNING OFFICER.I/C
 JUNIOR PLANNING OFFICER.	 CHIEF URBAN PLANNER.
 ASST.PLANNING OFFICER.	 VICE-CHAIRMAN.

**VISAKHAPATNAM URBAN DEVELOPMENT AUTHORITY.**