




SUGGESTIVE LAY-OUT FOR S.NOS
95/13P, 95/14B, 15B, 15C, 15D, 15E & 15F AND
95/18P OF CHINAMUSHIDIVADAV
PENDUTHI MANDAL - VISAKHAPATNAM.

LAND USE ANALYSIS :-

SNO	DESCRIPTION	EXTENT	%
1	PLOTTED AREA	0.57	87.69%
2	ROADS AREA	0.08	12.31%
3	OPEN SPACE AREA	NIL	NIL%
TOTAL EXTENT ACS		0.65	100.00%

PLOT SIZE - 40'-0" x 65'-0" - 10 NOS.

-  LAY-OUT BOUNDARY.
-  LAND TO BE ACQUIRED TO CONSTITUTE FULL PLOT.

DRAWN BY <i>Boyal</i> 27/11 ADM	SCALE 1" = 132'-0"	N 	RC NO. 1339/91 G2 L.P. NO. 43/91
<i>H. S. Rao</i> 02/7/91 JUNIOR PLANNING OFFICER	<i>[Signature]</i> CHIEF PLANNING OFFICER		
<i>[Signature]</i> ASST. PLANNING OFFICER	<i>[Signature]</i> VICE-CHAIRMAN		

VISAKHAPATNAM URBAN
DEVELOPMENT AUTHORITY.

