

PROPOSED LAYOUT PLAN FOR  
RESIDENTIAL PLOTS IN S.Nos:  
139/ 1, to 4, 13 to 19,20p OF  
POLIPALLI VILLAGE,  
BHO GAPURAM- MANDAL,  
VIZIYANAGARAM- DISTRICT.

DESCRIPTION OF LAYOUT IN S.NOS

S.NO	EXTENT	S.NO	EXTENT
139/1	0.65	139/15	0.05
139/2	0.26	139/16	0.06
139/3	0.26	139/17	0.34
139/4	0.28	139/18	0.55
139/13	0.37	139/19	0.16
139/14	0.05	139/20	0.49
TOTAL EXTENT AC 3.52 CTS			



LAND USE ANALYSIS :-

SL.NO.	DESCRIPTION	EXTENT Acs.-cts.	PERCENT
1.	PLOTTED AREA	1.97	55.97 %
2.	ROADS AREA	1.19	33.81 %
3.	OPEN SPACE	0.36	10.22 %
TOTAL AREA		3.52	100.00 %

PLOTS DETAILS :-

SL.NO.	PLOT SIZE	PLOT AREA IN Sq Yds	NO OF PLOTS
1	50' X 63'	350.00	01
2	30' X 60'	200.00	18
3	30' X 55'	183.33	10
4	30' X 50'	166.66	07
5	18' X 45'	90.00	09


TOTAL PLOT NO.541

-  LAYOUT BOUNDARY.
-  VUDA APPROVED LAYOUT

FILE RC.NO: 6886/ 2012 /L8

L.P.NO: 43 /2013

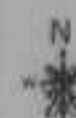
PLOTS MORTGAGED TO VUDA

 PLOT Nos.: 19 To 29

TOTAL PLOTS MORTGAGED = 11

EXTENT : AC 0.30 CTS

SCALE :  
1" = 66'-0"



*N. Kalpana ch*

*S. Gopal Rao*  
S. GOPALA RAO  
Licenced Civil Engineer / Surveyor  
Regd. No. 394/2010  
Visakhapatnam Urban Development Authority  
VISAKHAPATNAM  
LICENCED SURVEYOR

OWNERS SIGN.

*N. Kalpana ch*  
8/4/13  
S/D' man.

*N. Kalpana ch*  
8/4/13  
Planning Officer

*h. d. s.*  
16/13  
Chief Urban Planner

*N. y. s.*  
24/7/2013  
VICE CHAIRMAN

VISAKHAPATNAM URBAN  
DEVELOPMENT AUTHORITY

