

PROPOSED LAY - OUT IN S.NO. 100 / 1 OF
TALLAVALASA VILLAGE, BHEEMILI MANDAL
VISAKHAPATNAM DISTRICT.



Belongs to:- M/S LAND MARK ESTATES OF VSKP.

LAND USE ANALYSIS:

S.NO.	DESCRIPTION	EXTENT IN Ac - cts.	PERCENTAGE
1	PLOTTED AREA (INCLUDING 3% MIXED LAND USE & 10% E.W.S. PLOTS AREA)	2.50	55.68 %
2	ROADS AREA	1.69	37.84%
3	OPEN SPACE	0.30	6.68 %
TOTAL AREA		4.49	100.00 %

PLOT DETAILS


	PLOT SIZE	PLOT AREA IN Sq. Yds	NO.OF PLOTS
1	40' X 60'	266.66	10
2	36' X 50'	200.00	04
3	33' X 50'	183.33	33
4	33' X 30'	110.00	2
5	18' X 45' E.W.S	90.00	15
TOTAL NO.OF PLOTS			64

 PROPOSED LAYOUT BOUNDARY
 PLOTS MORTGAGED TO VUDA :-
 PLOT NO'S:- 8,9 AND 34 TO 40 (9 No'S)
 EXTENT IN ACERS :- Ac.0.39 Cts.

H. Sundar
 For LAND MARK ESTATES
 Managing Partner
OWNER'S SIGN

R.V.S. Kishore
R.V.S. KISHORE
 S. SUBRAMANIAM
 Licensed Civil Engineer
 Regd. No. 132/2010-16
 Visakhapatnam Urban Development Authority
 Cell: 9889908263
LICENSED ENGINEER

SCALE : 1"= 132'-0"
 FILE RC. NO :10626 / 2016 / L7
 L.P.No: 43/2017



[Signature]
 S/D MAN 21/3/17.

[Signature]
 A.D.M 21/3/17

[Signature] 23/3/17
 PLANNING OFFICER

[Signature] 11/4/17
 CHIEF URBAN PLANNER

[Signature]
 VICE CHAIRMAN

VISAKHAPATNAM URBAN
DEVELOPMENT AUTHORITY

