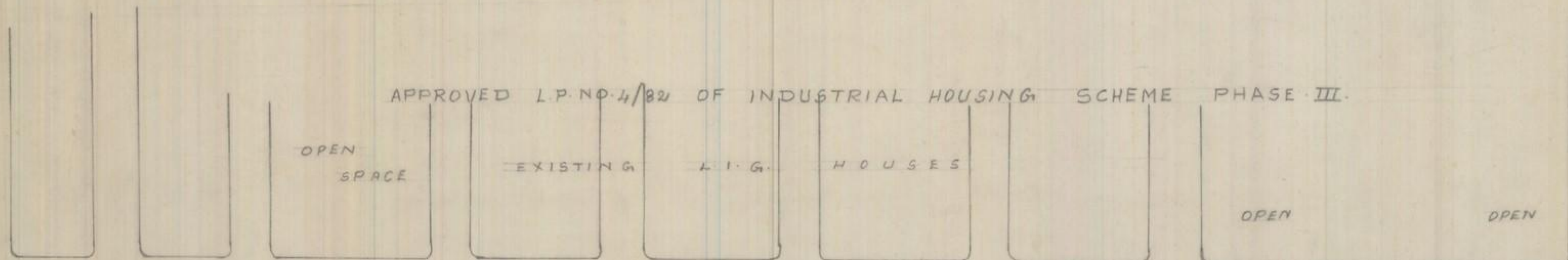
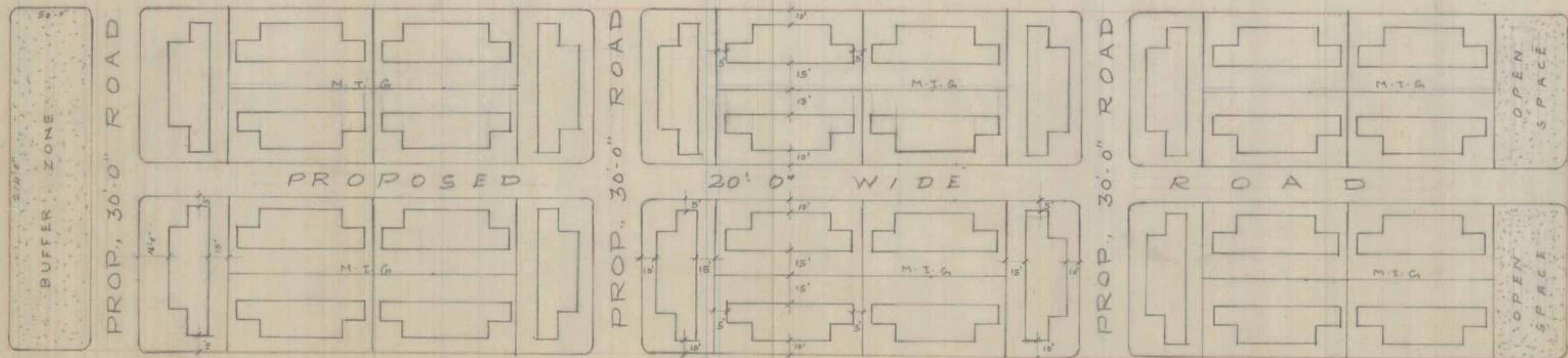


EXISTING 80'-0" WIDE ROAD

APPROVED L.P. NO. 4/82 OF INDUSTRIAL HOUSING SCHEME PHASE III.



EXISTING 40'-0" WIDE ROAD



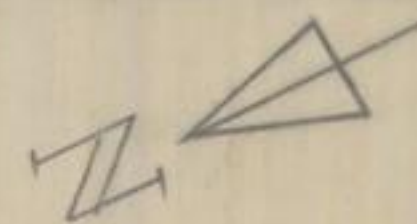
EXISTING 60'-0" WIDE ROAD

PROPOSED 60'-0" WIDE ROAD

HOUSING SCHEME OF PHASE IV OF A.P.I.C LAY-OUT FOR INDUSTRIAL WORKERS IN BLOCK 'B' AT CHINAGATYADA(V).  
SCALE: 1" = 50'-0"

— LAND USE ANALYSIS: —

	A.C.	%
TOTAL EXTENT OF LAY-OUT	4.82	
RESIDENTIAL AREA	3.49	72
ROADS AREA	0.90	19
BUFFER ZONE & OPENSACE	0.43	9
NO. OF HOUSES	34 BLOCKS.	



L.P. NO: 44/85 13  
FILE: R.C. NO: 2

*[Signature]*  
A.D.M. 13/1/85

*[Signature]*  
ASSOCIATE PLANNER

*[Signature]*  
J.P.O. 13/1/85

*[Signature]*  
CHIEF TOWN PLANNER & PROJECT DIRECTOR

A.T.P.

VISAKHAPATNAM URBAN DEVELOPMENT AUTHORITY