


PROPOSED EWS LAYOUT IN T.S.NO
521-P, BLOCK NO 12 OF KASPA WEST
WARD, VIZIANAGARAM MUNICIPALITY.

LAND USE ANALYSIS:

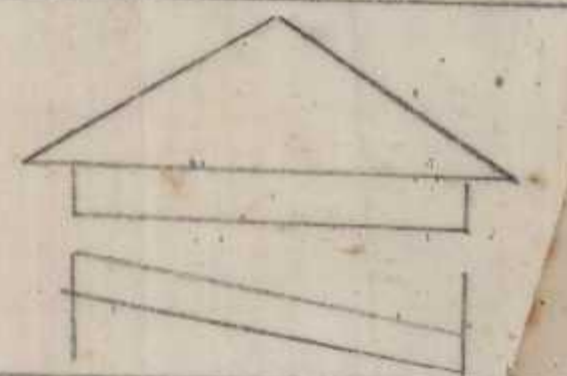
SL NO	CATEGORY	AREA IN ACRES	PERCENTAGE
1.	PLOTTED AREA	1.22	57.00
2.	ROADS AREA	0.68	31.78
3.	OPEN SPACE	0.24	11.22
TOTAL		2.14	100.00

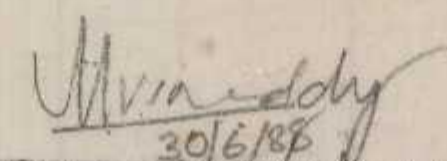
SIZE OF PLOT : 18'x30'

TOTAL NO OF PLOTS : 95 NO

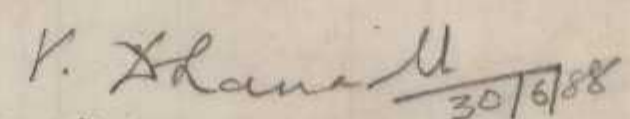
 - LAYOUT BOUNDARY


SCALE 1" = 66'
FILE RC NO 2695/88 H
L.P. NO : 46/88

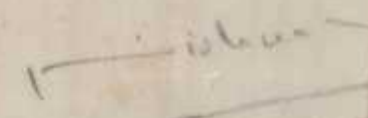



SURVEYOR/D MAN


CHIEF TOWN PLANNER


Jr. PLANNING OFFICER


ASST. TOWN PLANNER


VICE CHAIRMAN

VISAKHAPATNAM URBAN
DEVELOPMENT AUTHORITY

