

LAYOUT PLAN IN S.NO.286/4
OF TATITURU VILLAGE,
BHEEMUNIPATNAM MANDAL
VISHAKHAPATNAM DT.

Total extent of the Layout : Ac.7.51 Cts.

DESCRIPTION OF LAYOUT IN SNOs	
S.NO. SUBDIVISION	EXTENT Ac.Cts.
286-4	7.51
TOTAL:	7.51

Land use analysis



S.no	Description	Extent in Acs-cts	
1	PLOTTED AREA	4.10	54.59 %
2	ROADS AREA	2.65	35.29 %
3	OPEN SPACE	0.76	10.12 %
TOTAL		7.51 Ac s	100.0 %

PLOT DETAILS

S.no	Size of plot	Extent of plot (In Sq.Yds.)	No.of Plots
1.	30'-0" X 60'-0"	200.00	7
2.	30'-0" X 55'-0"	183.33	40
3.	30'-0" X 50'-0"	166.66	30
4.	30'-0" X 45'-0"	150.00	27
5.	18'-0" X 40'-0"	80.00	18
6.	18'-0" X 35'-0"	70.00	20

TOTAL NO OF PLOTS : 142

REFERENCES:

-  LAYOUT BOUNDARY
-  Plots Mortgaged to VUDA
Plot Nos : 24
Total No of plots : 11 to 16, 32 to 34,
112 to 126
Extent Ac.0.615Cts. (2976.6Sq.Yds.)

Rangab

Chen Kumpe

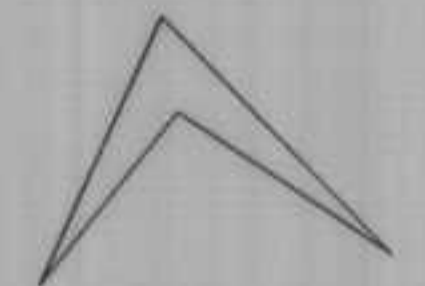
OWNER'S SIGN.

K. Siva Subramanyam
K.SIVA SUBRAMANYAM
Licensed Surveyor
Licence No. 15/2012
Urban Development Authority (VUDA)
VISHAKHAPATNAM
© - 2503479

LICENSED SURVEYOR

SCALE : 1" = 66'-0"
FILE R.C.No. 6084/12/L3
L.P.No: 46 / 2013

NORTH



S/D'man
1/8/13

S/D'man

S/D'man
6/8/13

Chief urban planner

Assistant planning officer
2/8/13

Assistant planning officer

Vice-Chairman
2/8/13

VICE-CHAIRMAN

VISAKHAPATNAM URBAN
DEVELOPMENT AUTHORITY

