

**PROPOSED LAYOUT PLAN**  
**IN S.Nos: 4/1to12 OF GUDEPU VALASA (V) &**  
**S.NOs:-72/23 to 30&77/31to34,35A,36,37&38A**  
**OF AMATAM RAVI VALASA (V),**  
**BHOGAPURAM MANDAL, VIZIANAGARAM DIST.**  
**BELONGS TO:- SRI.D.TRINADHA RAJU**


**LAND USE ANALYSIS :-**

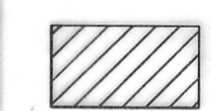
SL.NO.	DESCRIPTION	EXTENT IN Acs.-cts.	PERCENTAGE
1.	PLOTTED AREA	7.14	59.89
2.	ROADS AREA	3.58	30.03
3.	OPEN SPACE AREA	1.20	10.08
<b>TOTAL AREA</b>		<b>11.92</b>	<b>100.00</b>

**PLOT DETAILS :-**

SL.NO.	PLOT SIZE	PLOT AREA IN Sq. yds.	NO. OF PLOTS
1.	45' x 80'	400.00	23
2.	40' x 70'	311.11	03
3.	40' x 60'	266.66	26
4.	35' x 60'	233.33	02
5.	30' x 60'	200.00	39
6.	30' x 50'	166.66	29
7.	18' x 45'	90.00	39

**TOTAL NO. OF PLOTS 161**

 LAYOUT BOUNDARY


 PLOTS MORTGAGED TO VUDA  
 PLOT Nos : 1to 3,48 to 53,55 to 58,109 to 116,156to 161  
 EXTENT : Acs. 1.10 cts.

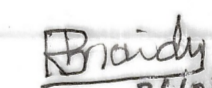
SCALE : 1" = 66'-0"  
 FILE R.C. No : 1740/2013/LB  
 L.P.No: 48/2013


NORTH




OWNER'S SIGN.

  
 Vadapani Sita Rama Swamy  
 Licenced Surveyor  
 VUDA Registration No. 72,  
 Room No. 2, 11nd Floor,  
 Central Bank Upstairs  
 Seethampeta, Visakhapatnam-530 016  
 Cell: 9951287537, 9948467275  
**LICENSED SURVEYOR.**

  
 ADM.

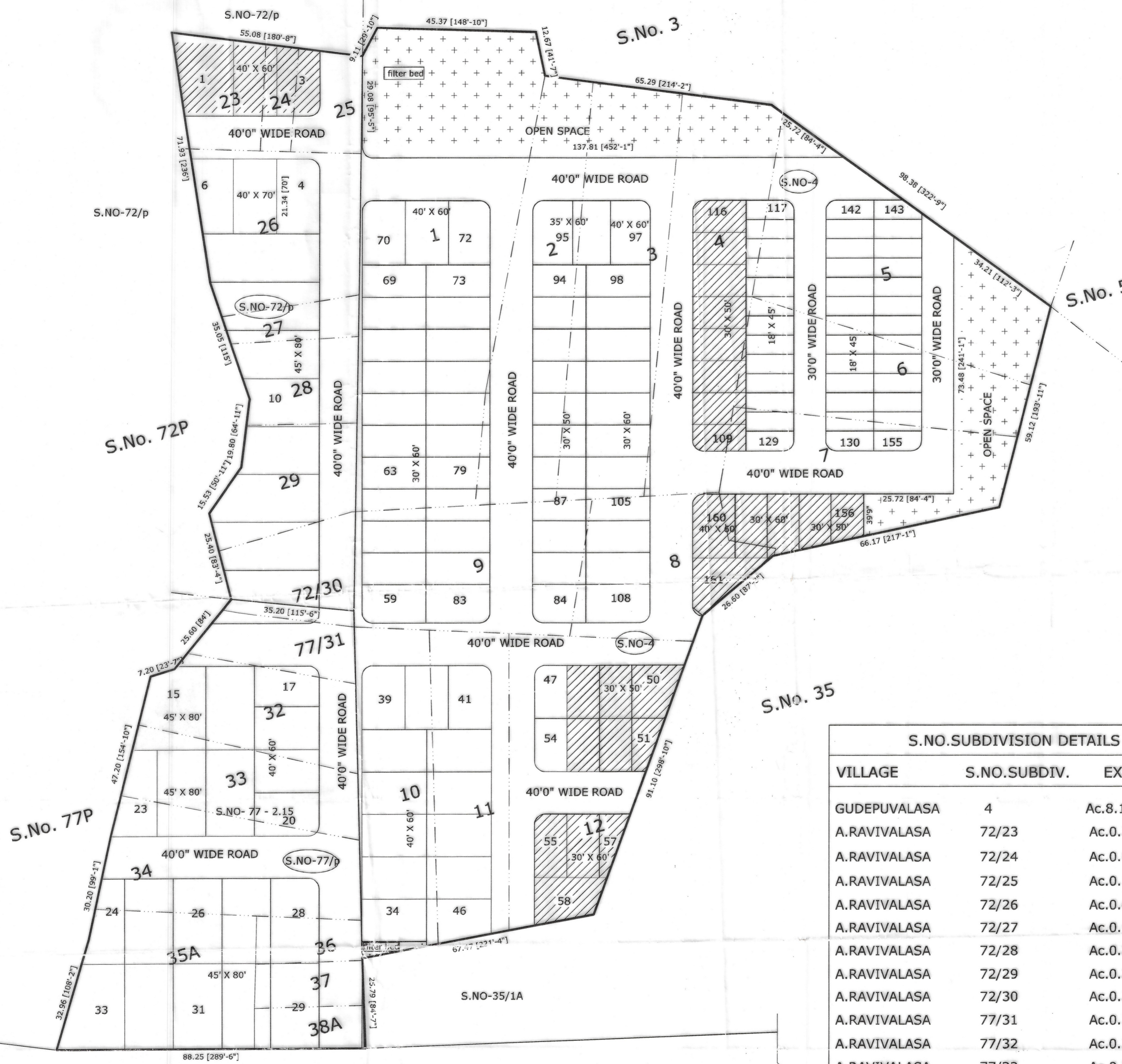
  
 JUNIOR PLANNING OFFICER

  
**CHIEF URBAN PLANNER**

  
 PLANNING OFFICER

  
**VICE-CHAIRMAN**

S.NO.SUBDIVISION DETAILS		
VILLAGE	S.NO.SUBDIV.	EXTENT
GUDEPUVALASA	4	Ac.8.13 Cent.
A.RAVIVALASA	72/23	Ac.0.20 Cent.
A.RAVIVALASA	72/24	Ac.0.07 Cent.
A.RAVIVALASA	72/25	Ac.0.15 Cent.
A.RAVIVALASA	72/26	Ac.0.45 Cent.
A.RAVIVALASA	72/27	Ac.0.10 Cent.
A.RAVIVALASA	72/28	Ac.0.20 Cent.
A.RAVIVALASA	72/29	Ac.0.25 Cent.
A.RAVIVALASA	72/30	Ac.0.22 Cent.
A.RAVIVALASA	77/31	Ac.0.15 Cent.
A.RAVIVALASA	77/32	Ac.0.36 Cent.
A.RAVIVALASA	77/33	Ac.0.33 Cent.
A.RAVIVALASA	77/34	Ac.0.50 Cent.
A.RAVIVALASA	77/ 35A	Ac.0.53 Cent.
A.RAVIVALASA	77/36	Ac.0.07 Cent.
A.RAVIVALASA	77/37	Ac.0.10 Cent.
A.RAVIVALASA	77/ 38 A	Ac.0.11 Cent.
<b>TOTAL EXTENT OF S.NO.-4,72P,77P - Ac.11.92 Cent.</b>		



TO N.H.-16

100' - 0" W I D E R O A D

TO CHEPALA KANCHERU

**VISAKHAPATNAM URBAN**  
**DEVELOPMENT AUTHORITY**