




PROPOSED E.W.S. LAY-OUT FOR
URBAN HOUSING SCHEME AT KAL-
LUPAKALU SLUM. T. S. NO. 139/P. BLOC
K NO. 5 OF MARKET WARD

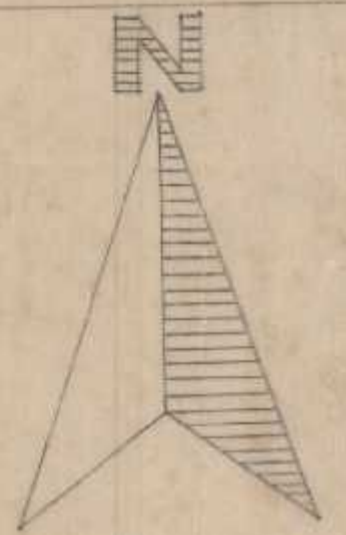
TOTAL EXTENT 3.07 ACS

LAND USE ANALYSIS

PARTICULARS	ACS	%
PLOTTED AREA	1.97	64.70%
ROADS AREA	0.93	28.18%
OPEN SPACE	0.30	9.09%
EXISTING BUILT UP AREA	0.10	3.03%
TOTAL	3.30	100

REFERENCE

PLOT SIZE	18' X 24'
TOTAL NO. OF PLOTS	197 NOS
POPULATION	985 NOS
DENSITY	64.17/AC
PROPOSED ROADS	
EXISTING ROADS	
LAY-OUT BOUNDARY	



SCALE: 1" = 66'-0"

L.P. NO. 52/88 · FILE R.C. NO. 237/88

T.P.S.
T.P.S.
7.7.88

Moin-uz-7am
JUNIOR PLANNING
OFFICIER

[Signature]
CHIEF TOWN PLANNER
& PROJECT DIRECTOR

M. Shoban
ASST TOWN PLANNER

[Signature]
VICE CHAIRMAN

VISAKHAPATNAM · URBAN
DEVELOPMENT · AUTHORITY

