

**PROPOSED LAYOUT PLAN IN
S.Nos: 17(p), 18, 19 TO 20/P & 63(P) OF
JAGGARAJUPETA VILLAGE,
GAJUWAKA MANDAL
VISA KHAPATNAM DISTRICT.**

Belongs to :- SAI TEJA BUILDERS Pvt,Ltd.




LAND USE ANALYSIS :-

SL.NO.	DESCRIPTION	EXTENT IN Ac.-cts.	PERCENTAGE
1.	PLOTTED AREA	9.21	59.15%
2.	COMMERCIAL AREA	0.11	0.71%
3.	ROADS AREA	4.69	30.12%
4.	OPEN SPACE	1.56	10.02%
TOTAL AREA		15.57	100 %

PLOTS DETAIL :-

SL.NO.	PLOT SIZE	PLOT AREA IN Sq. yds.	NO. OF PLOTS
1.	70' X 163'	1267.77	4
2.	70' X 140'	1088.88	6
3.	35' X 65'	252.77	21
4.	35' X 60'	233.33	30
5.	35' X 55'	213.88	44
6.	35' X 50'	194.44	39
7.	30' X 50'	166.67	29

TOTAL NO. OF PLOTS 173

-  PROPOSED LAYOUT BOUNDARY
-  EXISTING ELECTRICAL LINE TO BE SHIFTED IN TO 60'-0" ROAD
-  PLOTS MORTGAGED TO VUDA - 33 nos.
PLOT NOS: 1 TO 8, 23 TO 35 & 61 TO 72
EXTENT: NOS: 2.31 cts.

For Saitaja Builders
1. Mapping Director
2. ...
3. Ch. Venkata Rama
4. P. ...
5. ...
OWNER'S SIGN

V. S. Rama Swamy
V. S. RAMA SWAMY
Licence Surveyor
Vuda Licence No: 72/2007
VISA KHAPATNAM
LICENSED SURVEYOR
Cell: 9551 26752

SCALE : 1" = 132'-0"
FILE R.C.No: 8724 /2007/ L3
L.P.NO : 52/2008

NORTH


S. D. Man
22/12/08
S / D. MAN

V. Xely
22/12/08
Asst. planning officer c- I

Ch. Ramanaiah
23/12/08
Junior planning officer

...
23/12/08
Chief urban planner

M. S. Reddy
22/12/08
Asst. planning officer

V. N. Vishnu
23/12/08
Vice-Chairman

**VISA KHAPATNAM URBAN
DEVELOPMENT AUTHORITY**

