

SUGGESTIVE LAY OUT FOR
 S.NO. 94/2 TO 8 OF CHINAMUSHIDIVADA
 FOR SRI R. DEMUDU AND OTHERS


[THIS L.P NO 57/88 REVISES THE EARLIER L.P NO 18/88]


LAND-USE ANALYSIS

S.NO.	DESCRIPTION	EXTENT ACS CTS	PERCENTAGE
1.	PLOTTED AREA	2 - 48	66.13
2.	ROADS AREA	0 - 89	23.73
3.	OPEN SPACE AREA	0 - 38	10.14
TOTAL		3 - 75	100.00

SIZE OF PLOT 40'-0" X 60'-0" @ 30' X 50'

NO. OF PLOTS 42 NOS 8 NOS

 LAY OUT BOUNDARY

 THE PARTY HAS TO PURCHASE
 THE LAND TO MAKE REGULAR
 PLOT.

TOTAL PLOTS 50 NOS

28
28



NOTE: FOUR PLOTS FROM 28 TO 31
 ARE GIVEN SECURITY TOWARDS
 ELECTRIFICATION




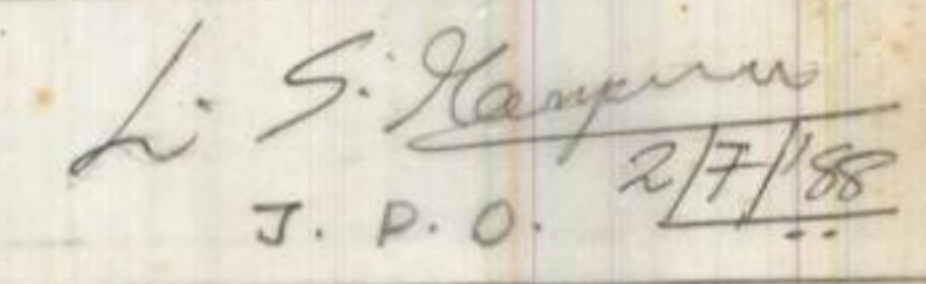
SCALE
 1" = 132'


FILE No. 347/87 H2

REVISED L.P. NO. 57/88 THIS REVISE L.P. 18/88
 B.L.P. 6/87

Ch. Ramasubban
 A. D. M. 7-7-1988


 C.T.P & P.D. 1/2


 J. P. O. 2/7/88


 ASST. TOWN PLANNER 2/7/88

VICE CHAIRMAN

VISAKHAPATNAM URBAN
 DEVELOPMENT AUTHORITY