PROPOSED LAYOUT OF SREE SARVANI NAGAR IN S.NO.150/1 OF VIZIANAGARAM I.ST.BIT VIZIANAGARAM MUNICIPALITY

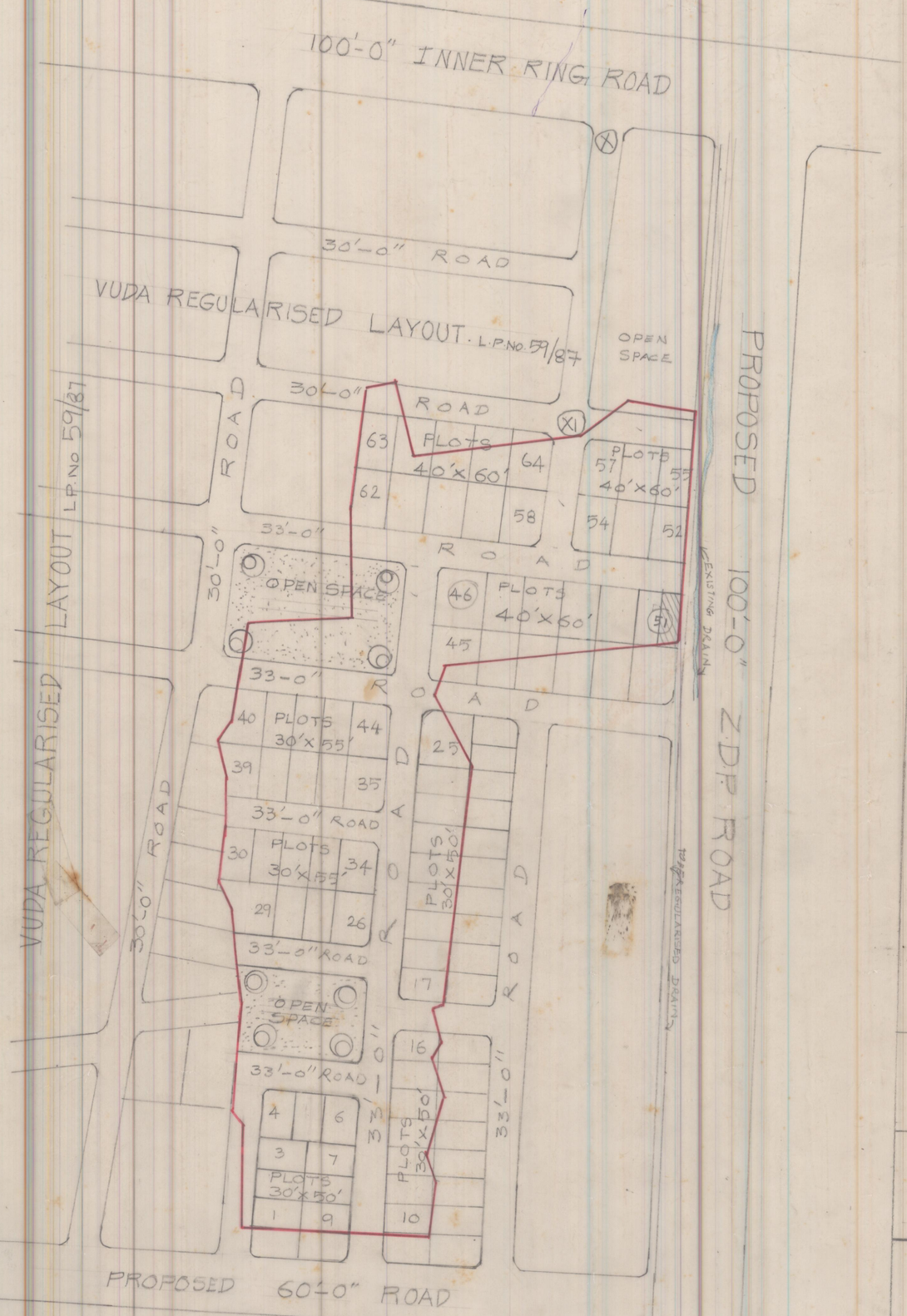

LAND USE ANALYSIS

SL.NO.	DESCRIPTION	EXTENT A.C-CT	PERCENTAGE
1.	PLOTTED AREA	2.98	59-00
2.	ROADS AREA	1.54	30-00
3.	OPEN SPACE AREA	0.56	11-00
TOTAL EXTENT OF LAY OUT		5.08	100-00

LAYOUT BOUNDARY

SL.NO.	SIZE OF PLOTS	
1.	30'-0"X50'-0"	25 NOS
2.	30'-0"X55'-0"	19 NOS
3.	40'-0"X60'-0"	20 NOS
	TOTAL NO OF PLOTS	64

CONDITION:
THE PARTY SHOULD FORM X to XI ROAD WHICH IS APPROACH ROAD TO THE LAYOUT

KEY-PLAN

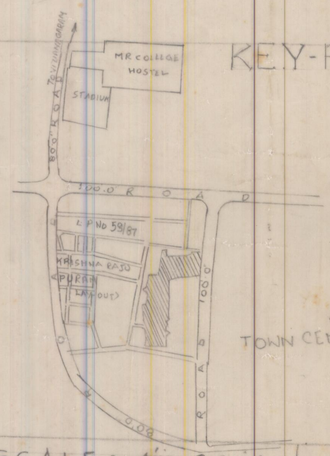

SCALE: 1" = 66'-0"
FILE: RC NO-2165/91 G5
L.P. NO. 7 / 92
(BLP 37/91)

A.D.M 21/10/91

PLANNING OFFICER

JUNIOR PLANNING OFFICER 21/10/91

CHIEF PLANNING OFFICER

ASST. PLANNING OFFICER 22/10/91

VICE-CHAIRMAN

NOTE:

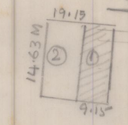

L.P.NO 7/92 (BLP.NO 37/91) PLOT NO 51 IS SUBDEVIDED IN TWO PLOTS EACH PLOT 9.15x14.63 (M) IN FILE RC NO 1184/99G2.

TPS JPO APO CPO

VISAKHAPATNAM URBAN DEVELOPMENT AUTHORITY