




PROPOSED E.V.S. LAY-OUT
FOR HOUSING SCHEME IN
S.NO.5(P) OF DONDAPARTHI AT
LAKSHMINARAYANAPURAM EXT
ENSION

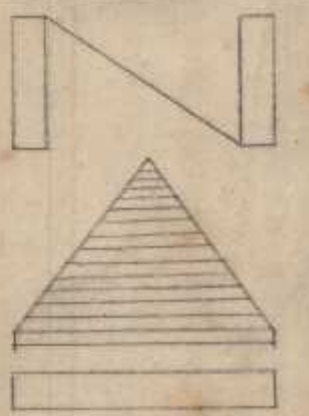
TOTAL EXTENT = 0.46 ACS

LAND USE ANALYSIS

SNO	PARTICULARS	ACS	%
1	PLOTS AREA	0.250	54.35%
2	ROADS AREA	0.175	37.65%
3	OPEN SPACE	0.035	8.0%
TOTAL		0.460	100

REFERENCE

PLOT SIZE	16x26	26 NOS
POPULATION		130 NOS
DENSITY		56.52 NOS/AC
PROPOSED ROADS		
EXISTING ROADS		
LAY-OUT BOUNDARAY		



SCALE 1"=33'-0"

L.P. NO. 80/88 F3
FILE R.C. NO. 2938/88 F3

T.P.S.
T.P.S. 21/11/88

M. Mendras
ASST. TOWN PLANNER 21/11/88

Main-03-3ama sk
21/11/88

JUNIOR PLANING OFFICER

Wing
VICE CHAIRMAN

VISAKHAPATNAM URBAN
DEVELOPMENT AUTHORITY

