

PROPOSED CHILUKURI BRUNDAVAN ESTATES
 PHASE - X, IN S.Nos: 219/p,238/p,239/p,
 240/p,241/p & 243/p OF GAMBHIRAM (V),
 ANANDAPURAM (M) and S.No: 10/p OF
 NIDIGATTU (V), BHEEMILI (M),
 VISAKHAPATNAM DISTRICT.

Promoters :- Chilukuri Housing Projects Pvt. Ltd.
 Represented by Managing Director,
 Sri Chilukuri Srinivas & Others

LAND USE ANALYSIS :-



SL.NO.	DESCRIPTION	EXTENT Acs.-cts.	PERCENTAGE
1.	PLOTTED AREA	2.265	56.48 %
2.	UTILITIES AREA	0.025	0.62 %
3.	AMENITIES AREA	0.09	2.25 %
4.	ROADS AREA	1.22	30.42 %
5.	OPEN SPACE	0.41	10.23 %
TOTAL AREA		4.01	100.00 %

PLOTS DETAIL :-

SL.NO.	PLOT SIZE	Plot area in Sq. yds.	NO. OF PLOTS
1.	54' x 98'	588.00	01
2.	40' x 67'	297.77	05
3.	40' x 60'	266.66	18
4.	36' x 60'	240.00	09
5.	36' x 50'	200.00	03
6.	36' x 45'	180.00	07
7.	40' x 40'	177.78	03
8.	36' x 40'	160.00	02
9.	25' x 50'	138.88	01


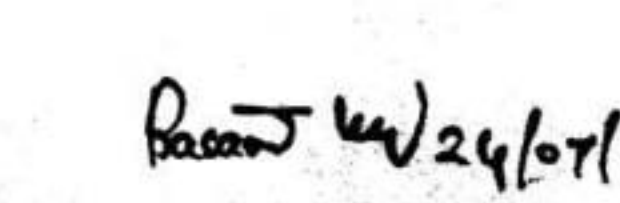
TOTAL NO. OF PLOTS 49

- LAYOUT BOUNDARY
- PLOTS MORTGAGED TO VUDA
PLOT Nos: 42 TO 46, 38 & 39 Total Nos- 07
Extent: Acs. 0.39 cts.

OWNER'S SIGN: 
 LICENSED SURVEYOR: 

SCALE : 1" = 66'-0"
 FILE R.C.No: 2179/2018/L6
 L.P.No: 85/2018

Ch. Sita Ramachandrababu
 T.P.O. 19.07.2018
 Chief urban planner


 planning officer 21/7/18

 VICE-CHAIRMAN

VISAKHAPATNAM URBAN DEVELOPMENT AUTHORITY