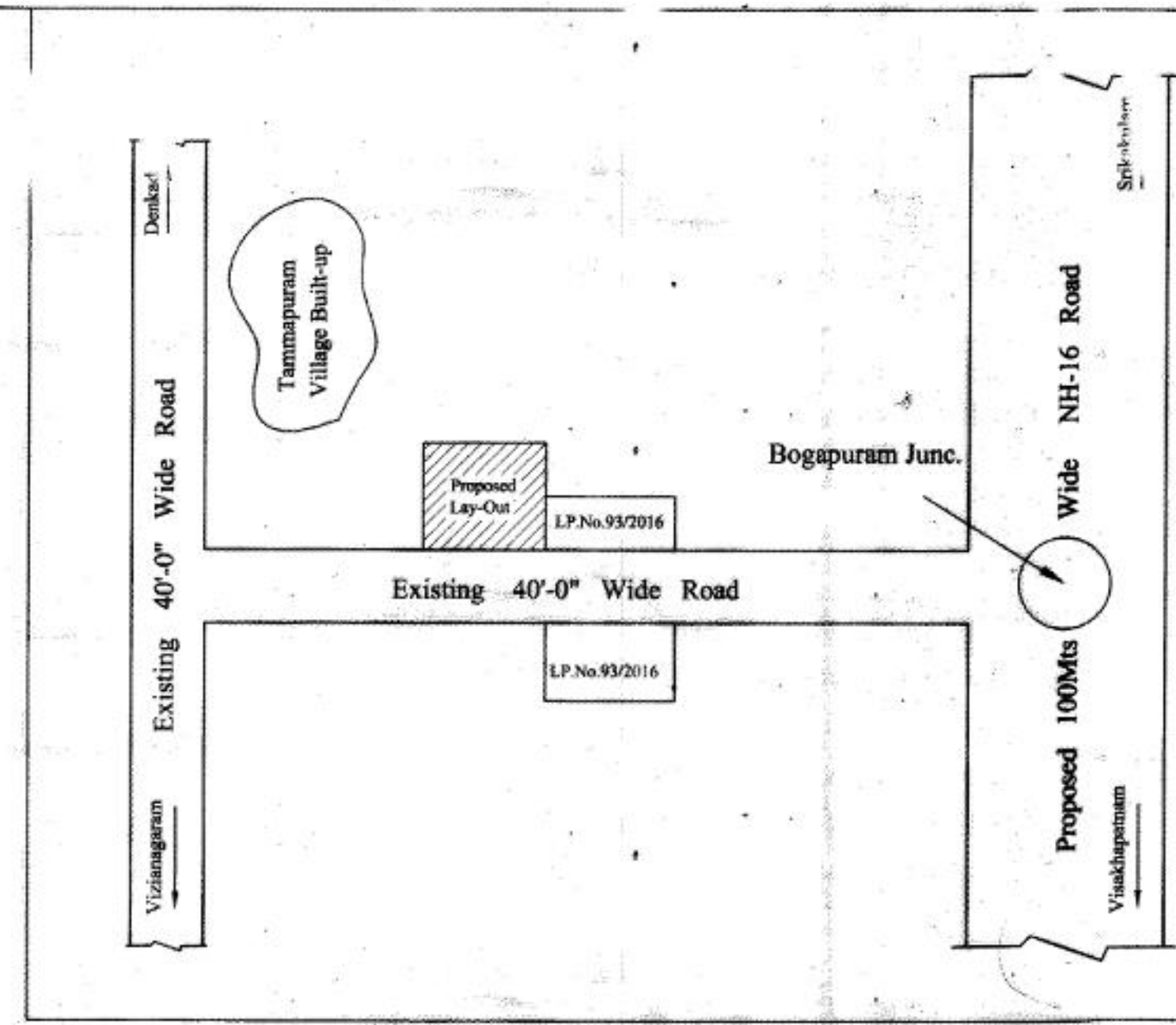


Vedullavalasa (v) Pinathadivada (v)

Pedada Village



KEY PLAN
(Scale: NTS)

PROPOSED LAY-OUT PLAN SHOWING FOR S.Nos.13/1P,2P & S.No.14 Part OF RAJULATAMPURAM VILLAGE, DENKADA (M), VIZIANAGARAM DISTRICT.

OWNER: M/s SUVIDA DEVELOPERS
Rep. by : T. SIVA REDDY

AREA STATEMENT

TOTAL SITE AREA : AC 9.31 CENTS

S.No.	Village	Survey No.	Sub-Division	Applied Extent (Ac. Cts)
1.	Rajulatampuram	13	1 Part	6.04
			2 Part	2.93
2.		14	Part	0.34
TOTAL EXTENT:				9.31


Sl.No	DESCRIPTION	EXTENT (Ac. Cents)	PERCENTAGE
1.	PLOTTED AREA (Including Mixed Land Use 3% Ac.0.16 Cts)	5.45	58.54 %
2.	ROADS AREA	2.91	31.26%
3.	OPEN SPACE AREA	0.95	10.20 %
TOTAL AREA		9.31	100.00%

PLOT DETAILS

Sl.No.	Plot Size	Plot Details	Area of Plots	No. of Plots
1.	36' x 50'	25 to 38	200.00 Sq. Yds	14
2.	40' x 60'	1 to 23, 40 to 68, 71 to 86	266.66 Sq. Yds	68
3.	50' x 52'-3"	24, 39	290.28 Sq. Yds	02
4.	33' x 60'	98,99,100	220.00 Sq. Yds	03
5.	20' x 40' (E.W.S.)	87 to 97, 101 to 125	88.89 Sq. Yds	36
6.	Mixed land Use	69,70		02
TOTAL NO. OF PLOTS				125

MORTGAGE DETAILS

Mortgage @ 15% of Plotted Area
i.e. 9 to 23 Total No. of Plots: 15
Required Area : Ac.0.82 Cents (3968.80 Sq. Yds)
Proposed Area : Ac.0.84 Cents (4065.60 Sq. Yds)



OWNER'S SIGNATURE
T. Siva Reddy

LICENSED SURVEYOR/ENGINEER
K.V. RAMA KRISHNA RAO
VUDA Licensed Civil Engineer L.No. 163/16/13
Creative Tekno Services, D.No. 50-2-824,
Gandhi Nagar, P-3 Colony, P.O. Vizianagaram,
Cell : 9440878229, 9866198229

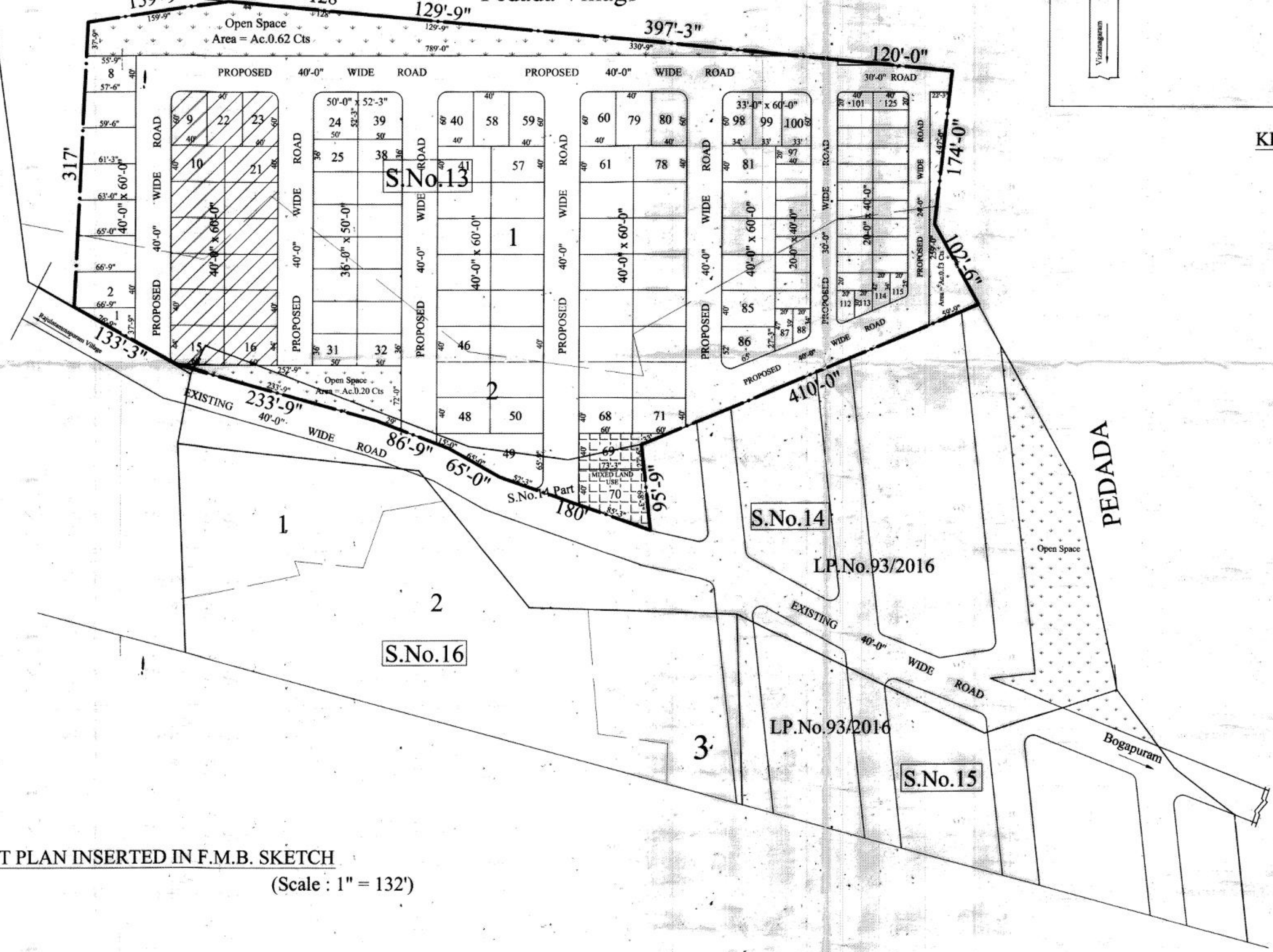
Scale : 1" = 66'-0"
File No: 2307/17/L8 L.P.No: 93/2017

A.D.M. 8/10/17
PLANNING OFFICER

J.P.O. 8/10/17
CHIEF URBAN PLANNER

VICE CHAIRMAN
VISAKHAPATNAM URBAN DEVELOPMENT AUTHORITY

S.No.12



LAY-OUT PLAN INSERTED IN F.M.B. SKETCH
(Scale : 1" = 132')