

**PROPOSED LAYOUT PLAN  
IN S.Nos : 68/6p,9p,11p OF CHITTIVALASA  
VILLAGE, BHEEMUNIPATNAM MANDAL,  
VISAKHAPATNAM DISTRICT.**

LAND BELONGS TO :-  
Smt. V.PAPAYAMMA & 12 Others.


LAND USE ANALYSIS :-


SL.NO.	DESCRIPTION	EXTENT in Acres	PERCENTAGE
1.	PLOTTED AREA	4.17	52.85 %
2.	UTILITY AREA	0.04	0.51 %
3.	AMENITY AREA	0.17	2.15 %
4.	ROADS AREA	2.71	34.35 %
5.	OPEN SPACE AREA	0.80	10.14 %
<b>TOTAL AREA</b>		<b>7.89</b>	<b>100.00 %</b>


PLOTS DETAIL :-


SL.NO.	PLOT SIZE	AREA in sq. yds.	NO. OF PLOTS
1.	30' x 45'	150.00	18
2.	30' x 50'	166.66	50
3.	35' x 55'	213.88	03
4.	35' x 60'	233.33	03
5.	36' x 70'	280.00	03
6.	36' x 50'	200.00	19
7.	35' x 70'	272.22	03
8.	40' x 70'	311.11	11
9.	30' x 60'	200.00	02
10.	47' x 60'	313.33	01
<b>TOTAL NO. OF PLOTS</b>			<b>113</b>


SCALE : 1 :  
FILE R.C.No : 2771 / 2016 / L7  
L.P.No : 96/2018

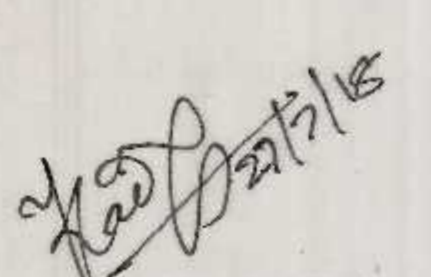
— PROPOSED LAYOUT BOUNDARY  
 PLOTS MORTGAGED TO VUDA  
 PLOT Nos : 7 to 9, 29,30 & 34 to 40 TOAL PLOT NOS 12  
 Extent: Acs. 0.65 cts.


For LEGACY MEMBERS FRAME LIMITED  
 Director  
 OWNER SIGN.

  
 T.V. NARASIMHA  
 License No: 152202-19  
 LICENSED SURVEYOR

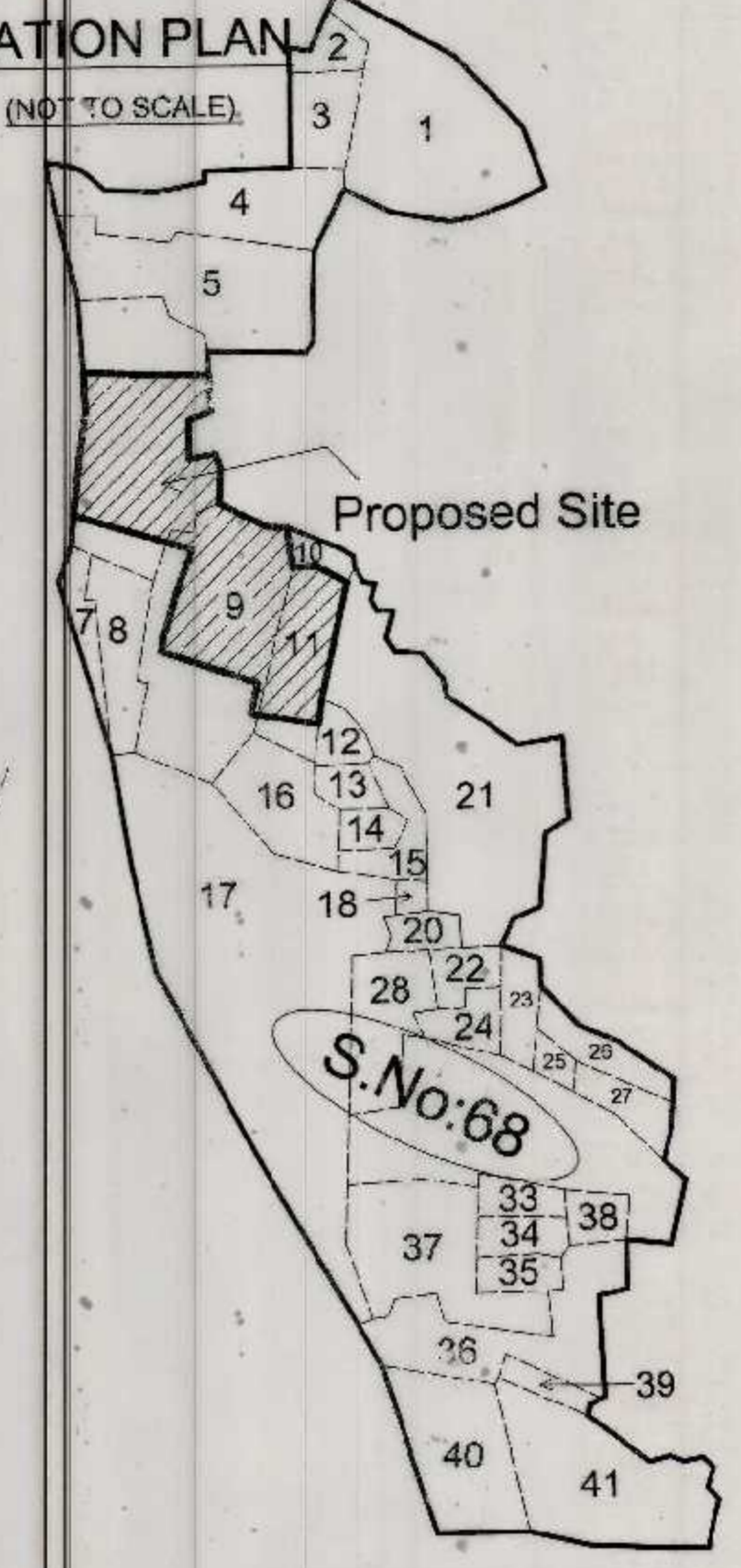
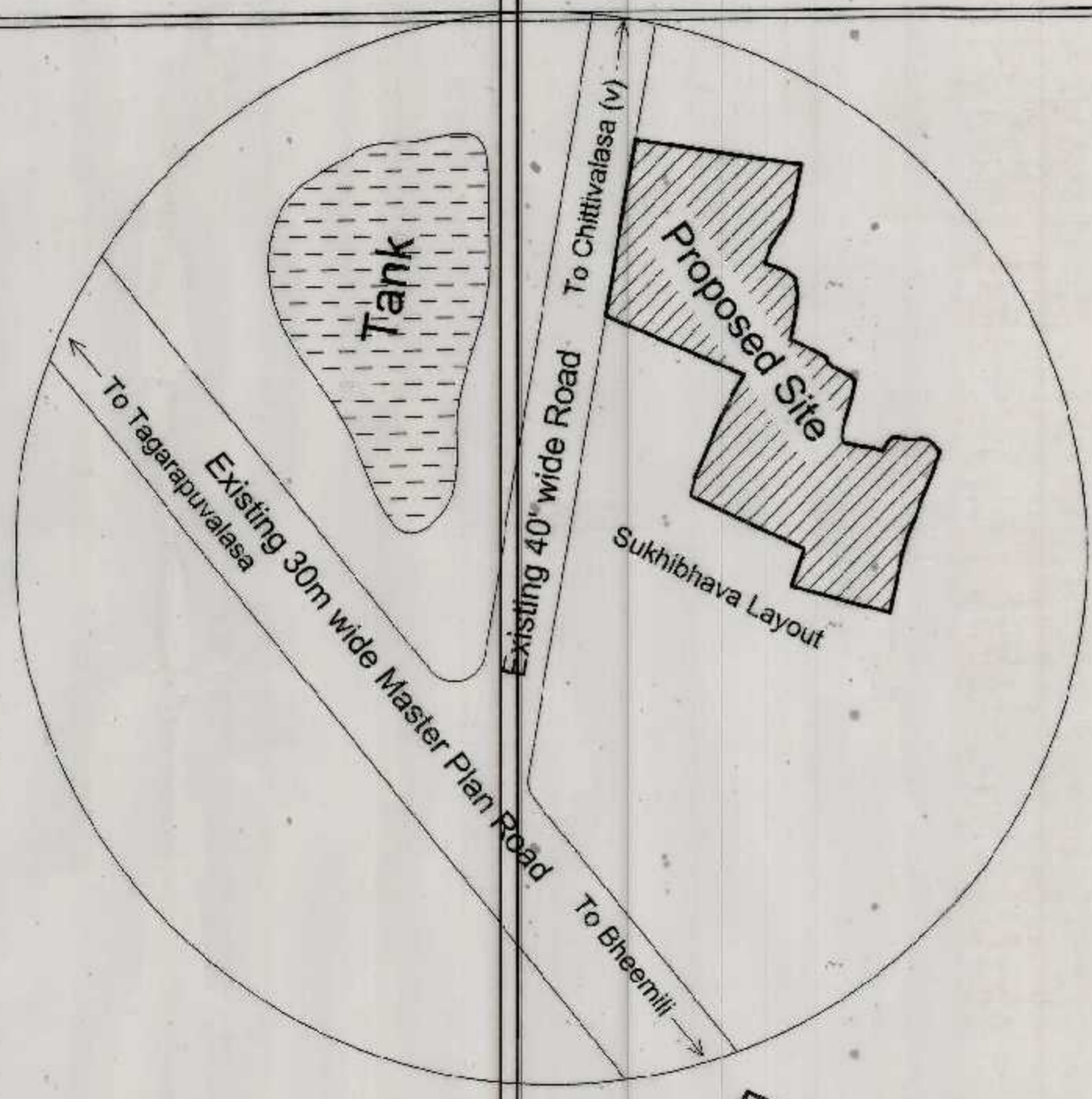
 24/7/18  
 A.D.M.

 24/07/18  
 CHIEF URBAN PLANNER

 27/7/18  
 PLANNING OFFICER

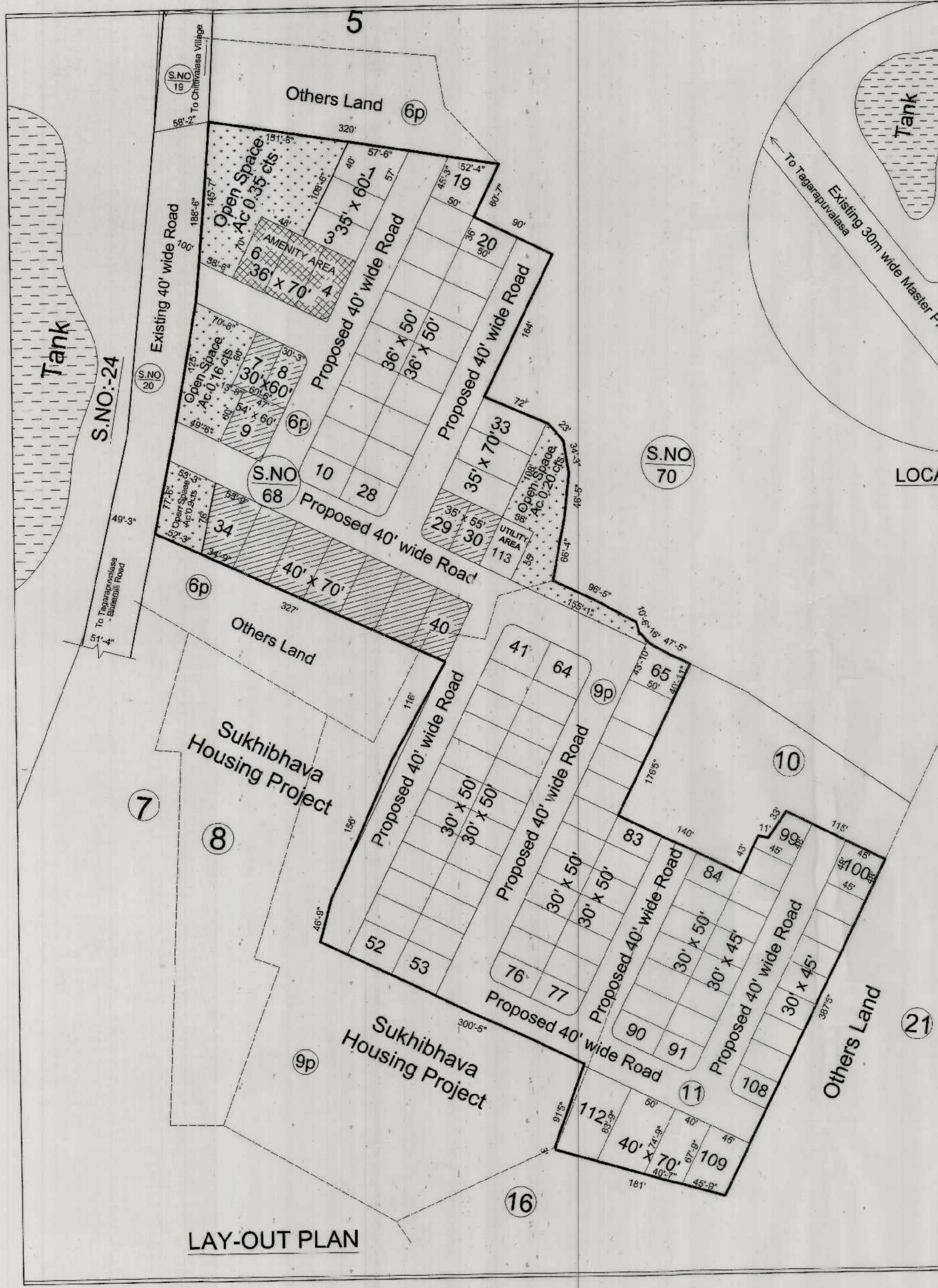
 28/07/18  
 VICE-CHAIRMAN

VISAKHAPATNAM URBAN  
DEVELOPMENT AUTHORITY



AREA STATEMENT

SL.No.	Survey Number	Applied Extent
1.	68 / 6P	Ac 3.75 Cts.
2.	68 / 9P	Ac 3.06 Cts.
3.	68 / 11P	Ac 1.08 Cts.
<b>Total Area</b>		<b>Ac 7.89 Cts.</b>



**LAY-OUT PLAN**