

PROPOSED LAYOUT IN S. Nos 20/3L,
22/1Ap, 3, 24/1, 4, 42/1p, 2, 43/1Cp, 2Bp, 3, 1A, 1B, 1D, 2C, 2D, 2E
OF PARADESIPALEM VILLAGE, VISAKHAPATNAM(R) MANDAL,
VISAKHAPATNAM DISTRICT.

Belongs to :-





M/s.GANAPATHI ESTATES & TOWNSHIPS.

SL.NO.	DESCRIPTION	EXTENT IN Acs.-cts.	PERCENTAGE
1.	PLOTTED AREA	5.217	56.71%
2.	AMENITIES AREA	0.205	02.23%
3.	UTILITIES AREA	0.057	00.62%
4.	ROADS AREA	2.77	30.10%
5.	OPEN SPACE AREA	0.951	10.34%
TOTAL AREA		9.200	100.00%

PLOTS DETAIL :-

SL. NO.	PLOT SIZE	PLOT AREA IN Sq. yds.	NO.OF PLOTS
1.	28' X 50'	155.55	05
2.	40' X 60'	266.66	28
3.	40' X 65'	288.88	12
4.	40' X 75'	333.33	12
5.	30' X 50'	166.66	15
6.	40' X 50'	222.22	09
7.	60' X 120'	800.00	03
8.	40' X 99'	440.00	03
9.	55' X 52'	317.77	01
10.	50' X 86'	477.77	01
11.	40' X 57'	253.33	03

TOTAL NO OF PLOTS 92

-  PROPOSED LAYOUT BOUNDARY
-  PLOTS MORTGAGED TO VUDA
PLOT NOS : 1 to 7,20,21,22
(10 PLOTS) Total Area 0.79 Cts
-  UTILITIES AREA Ac 0.057 Cts
-  AMINITIES AREA Ac 0.205 Cts

For Ganapathi Estates & Townships
M. Lakshay
Mg. Partner

T.V. Manikanta
T.V. MANIKANTA
License No: 115/2018-19

OWNER'S SIGNATURE

LICENSED SURVEYOR

SCALE : 1 Inch : 132 Feet

FILE R.C.No : 11021/10/2018/L5

L.P.No : 97/2018



N. ap
07.08.2018

A.D.M

Radhika
07/08/2018

Asst. PLANNING OFFICER

delu
09/08/18
9/8/2018

CHIEF URBAN PLANNER

Basant
16/8/18

VICE-CHAIRMAN

VISAKHAPATNAM URBAN
DEVELOPMENT AUTHORITY

