


PROPOSED E.W.S LAY-OUT  
 IN S.NO.36 OF MULAKUDDU,  
 OF BHEEMUNIPATNAM  
 MANICAL.

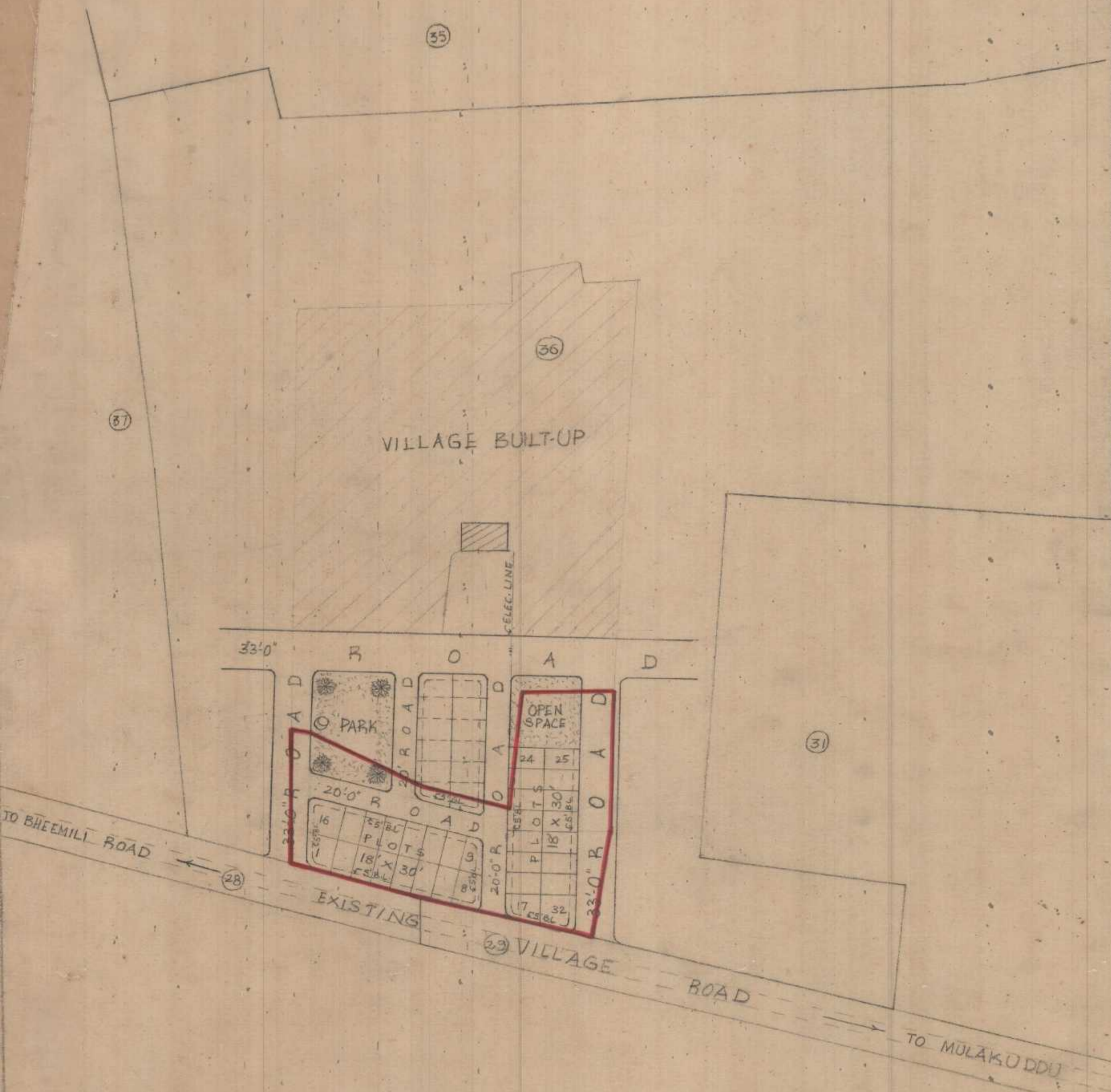
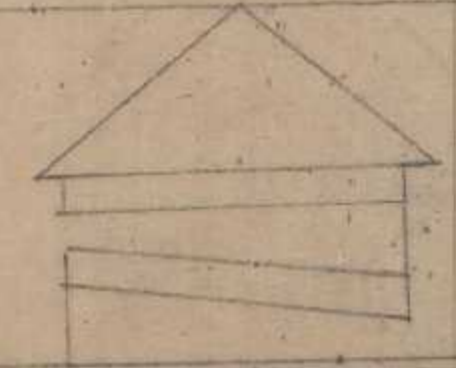
LAND USE ANALYSIS

SNO	DESCRIPTION	EXTENT CC-CT	PERCENTAGE
1	PLOTTED AREA	0-43	53.09
2	ROADS AREA	0-28	34.57
3	OPEN SPACE AREA	0-10	12.34
TOTAL AREA		0-81	100.00

LAY-OUT BOUNDARY - 

S.NO.	SIZE OF PLOTS	NO. OF PLOTS
1.	18'-0" X 30'-0"	32

SCALE : 1" = 66'-0"  
 FILE R.C. NO: 3304/88H3  
 L.P. NO. : 99/88



*M. S. N. Reddy*  
 17/12/88  
 SURVEYOR/D'MAN

CHIEF TOWN PLANNER

*V. K. Srinivas*  
 29/12/88

JUNIOR PLANNING OFFICER

*Srinivas* ASST. TOWN PLANNER  
*J* VICE CHAIRMAN

VISAKHAPATNAM URBAN  
 DEVELOPMENT AUTHORITY